



PERFORATING
RECORD

Company STRATEGIC OIL AND GAS LTD.
Well STRATEGIC ET AL CAMERON I-16
Field 300166010N11730W
Province Northwest Territories

Company STRATEGIC OIL AND GAS LTD.
Well STRATEGIC ET AL CAMERON I-16
Field 300166010N11730W
Province Northwest Territories

Unique Well Identifier: 300166010N11730W
Canadian Well Identifier: N/A
Surface Location: I-16
LSD. 60 SEC. 10 TWP. 117 RGE. 30 W. Well Licence # 1478

Permanent Datum Ground Level Elevation (m) 731.4
Log Measured From 4.0 m Above Permanent Datum K.B. 735.4
Drilling Measured From Kelly Bushing C.F. G.L. 731.4

Date	MAR 13 23	Perforated Intervals			
Run Number	One	Gun Type	ERHSC	Gram (g)	25 GH
Depth - Driller (m)	1489.3	SPM	17	Size (mm)	86.0
Depth - Logger (m)	NOT TAGGED	Phasing	60	From (m)	554.0
Bottom Logged Interval (m)	580.0	From (m)	554.0	To (m)	555.0
Top Logged Interval (m)	520.0	From (m)		To (m)	
Fluid Type	WATER	From (m)		To (m)	
Level (m)	60.0	From (m)		To (m)	
Wellhead Pressure	0 / 7 MPA	From (m)		To (m)	
Max. Recorded Temp.	N/A	From (m)		To (m)	
Estimated Cement Top (m)	N/A	From (m)		To (m)	
Equipment Number	CCL 1	Casing Record			
Unit No. / Location	3002	Size (mm)	Weight (kg/m)	From (m)	To (m)
Recorded By	CLAYTON RICHARD	339.7	81.1	Surface	63.0
Witnessed By	SHANNON COLE	244.5	53.57	Surface	377.0
Services		139.7	23.07	SURFACE	1489.3
Type	Style	Tubing Record			
Bridge Plug		Other Services			
Packer					
Retainer					
Junk Basket					
Gauge Ring					

All interpretations are opinions based on inferences from electrical or other measurements and we cannot and do not guarantee the accuracy or correctness of any interpretation, and we shall not, except in the case of gross or willful negligence on our part, be liable or responsible for any loss, costs, damages, or expenses incurred or sustained by anyone resulting from any interpretation made by any of our officers, agents or employees. These interpretations are also subject to our general terms and conditions set out in our current Price Schedule.

Correlated to: TITANIUM
Date: FEB 24 23
Log Type: RCBL
Service Order# 23-0367-05
Remarks:

Thank you for using Titanium Energy Services

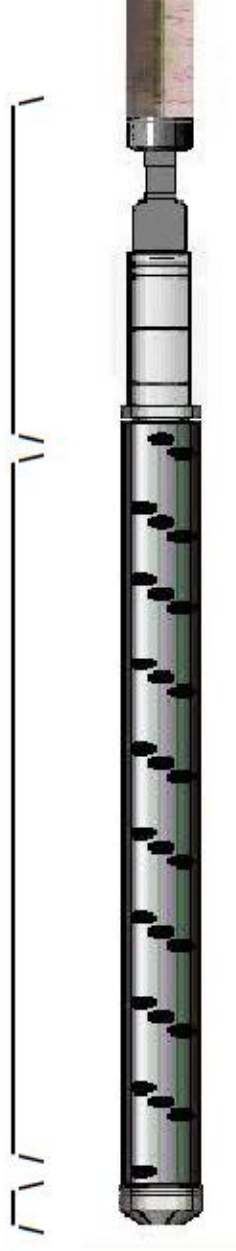


PERF RUN NO: ONE

CCL TO TOP SHOT= 1.2 m

SHOT LENGTH= 1.0 m

DEAD TOOL= 0.3 m



CARRIER DATA:

OWEN 86mm ERHSC

CHARGE DATA:

25 GRAM GOODHOLE

INTERVAL(S):

554.0-555.0 m

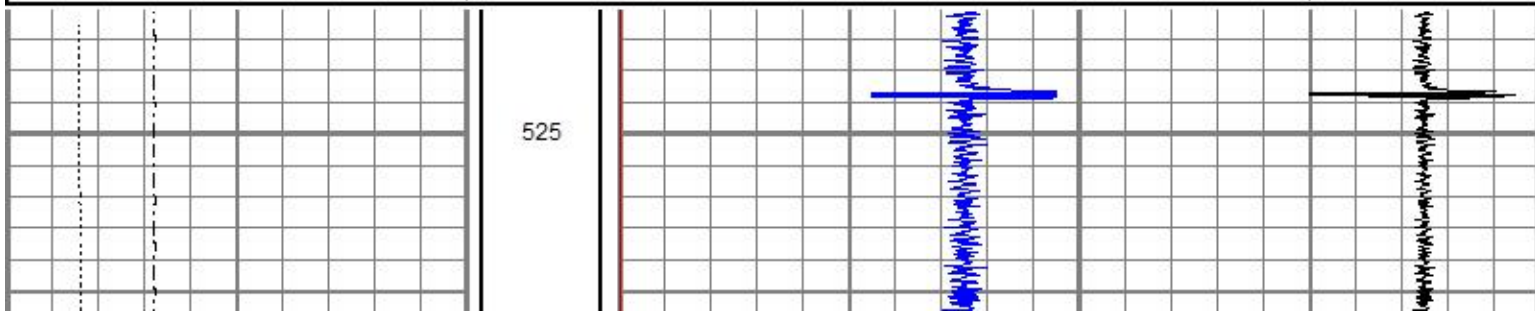
REMARKS:

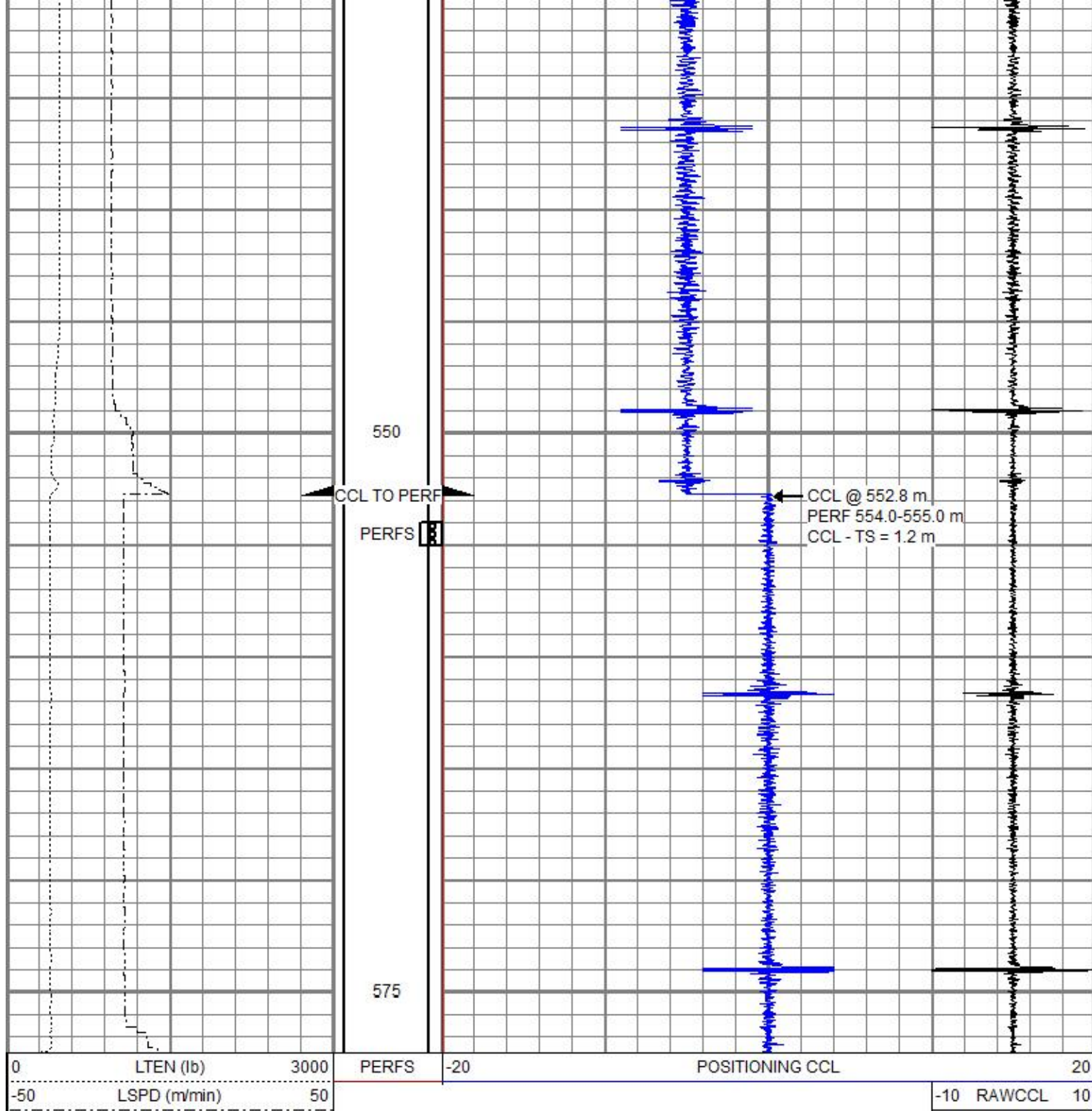


PERFORATE 554.0-555.0 m

Database File elm_nwt\wl-1482-300-i166010n11730w-elm-perf-mar 13 23\wl-1482-300-i166010n11730w-elm-perf-mar 13 23.db
Dataset Pathname pass3
Presentation Format ccl_vertical
Dataset Creation Mon Mar 13 09:15:20 2023
Charted by Depth in Meters scaled 1:240

0	LTEN (lb)	3000	PERFS	-20	POSITIONING CCL	20
-50	LSPD (m/min)	50			-10 RAWCCL	10





PERFORATE 554.0-555.0 m



Company STRATEGIC OIL AND GAS LTD.
Well STRATEGIC ET AL
CAMERON I-16
300166010N11730W
Field Cameron
Province Northwest Territories