



PERFORATION
RECORD

Company STRATEGIC OIL AND GAS LTD.
Well STRATEGIC EL AL
CAMERON I-16
Field 300166010N11730W
Province Northwest Territories

Company STRATEGIC OIL AND GAS LTD.
Well STRATEGIC EL AL CAMERON I-16
Field 300166010N11730W
Province Northwest Territories

Unique Well Identifier: 300166010N11730W
Canadian Well Identifier: N/A
Surface Location: I-16
LSD. 60 SEC. 10 TWP. 117 RGE. 30 W. Well Licence # 1478

Permanent Datum Ground Level Elevation (m) 731.4 Elevations (m)
Log Measured From 4.0 m Above Permanent Datum K.B. 735.4
Drilling Measured From Kelly Bushing C.F. 731.4
G.L. 731.4

Date	MAR 12 23	Perforated Intervals			
Run Number	One	Gun Type	OWEN ERH SC	Gram (g)	25 GH
Depth - Driller (m)	1489.3	SPM	17	Size (mm)	86
Depth - Logger (m)	NOT TAGGED	Phasing	60°	Size (mm)	86
Bottom Logged Interval (m)	405	From (m)	383.0	To (m)	384.0
Top Logged Interval (m)	355	From (m)		To (m)	
Fluid Type	WATER	From (m)		To (m)	
Level (m)	FULL	From (m)		To (m)	
Wellhead Pressure	TSTM	From (m)		To (m)	
Max. Recorded Temp.	N/A	From (m)		To (m)	
Estimated Cement Top (m)	N/A	From (m)		To (m)	
Equipment Number	CCL 1	Casing Record			
Unit No. / Location	3002	Size (mm)	Weight (kg/m)	From (m)	To (m)
Recorded By	STEVE WILLBERG	339.7	81.1	Surface	63.0
Witnessed By	SHANNON COLE	244.5	53.57	Surface	377.0
Services		139.7	23.07	SURFACE	1489.3
Type	Style	Tubing Record			
Bridge Plug		Other Services			
Packer					
Retainer					
Junk Basket					
Gauge Ring					

All interpretations are opinions based on inferences from electrical or other measurements and we cannot and do not guarantee the accuracy or correctness of any interpretation, and we shall not, except in the case of gross or willful negligence on our part, be liable or responsible for any loss, costs, damages, or expenses incurred or sustained by anyone resulting from any interpretation made by any of our officers, agents or employees. These interpretations are also subject to our general terms and conditions set out in our current Price Schedule.

Correlated to: TITANIUM
Date: FEB 24 23
Log Type: RCBL
Service Order# 23-0396-01
Remarks:

Thank you for using Titanium Energy Services

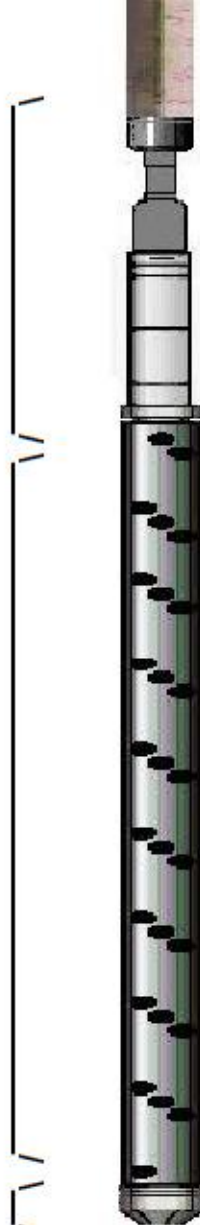


PERF RUN NO: ONE

CCL TO TOP SHOT= 1.2

SHOT LENGTH=

DEAD TOOL= 0.3



CARRIER DATA:

OWEN ERHSC

CHARGE DATA:

OWEN 25 GR GH

INTERVAL(S):

383.0-384.0

REMARKS:

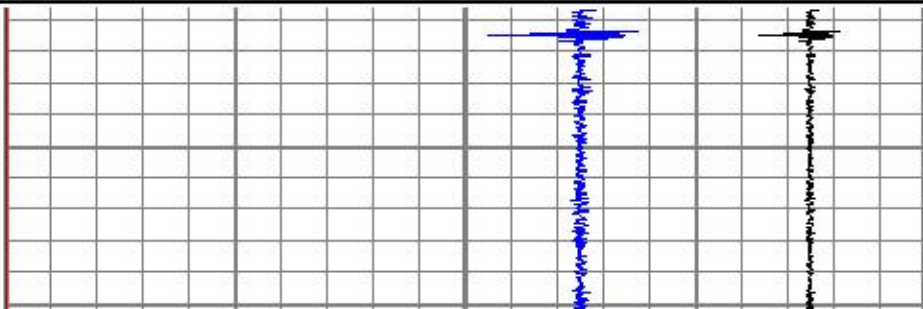
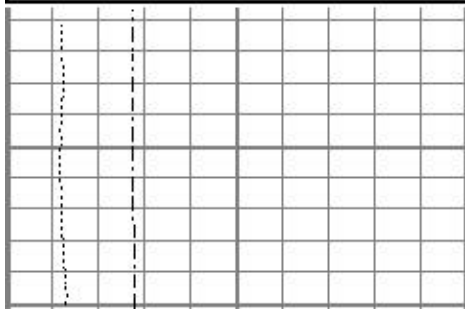


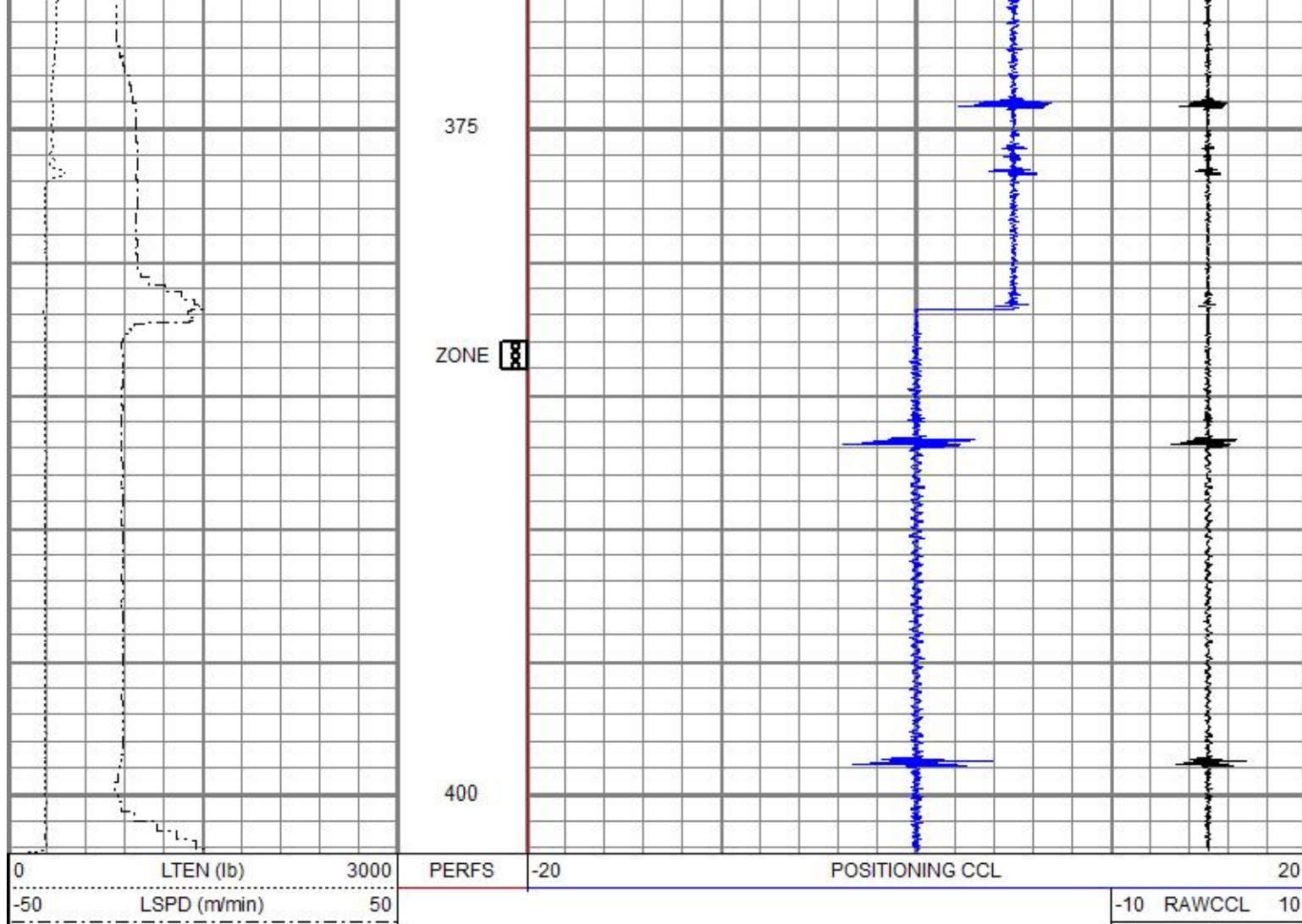
PERFORATION RECORD

383.0-384.0 MKB

Database File elm_nwt\strategic oil temp-perf 300i166010n11730\strategic oil temp-perf 300i166010n11730.db
Dataset Pathname pass5
Presentation Format ccl_vertical
Dataset Creation Wed Mar 15 11:25:00 2023
Charted by Depth in Meters scaled 1:240

0	LTEN (lb)	3000	PERFS	-20	POSITIONING CCL	20
-50	LSPD (m/min)	50			-10 RAWCCL	10





PERFORATION RECORD

383.0-384.0 MKB



Company STRATEGIC OIL AND GAS LTD.

Well STRATEGIC ET AL
CAMERON I-16

Field 300166010N11730W
Cameron

Province Northwest Territories