



PERFORATION
RECORD

Company STRATEGIC OIL AND GAS LTD.
Well STRATEGIC HB ET AL CAMERON
Field CAMERON HILLS 15W
Province. NORTHWEST TERRITORIES

Company STRATEGIC OIL AND GAS LTD.
Well STRATEGIC HB ET AL CAMERON
J-62 60 10N 117 15W
Field CAMERON HILLS
Province NORTHWEST TERRITORIES

Unique Well Identifier: 300J626010117150
Canadian Well Identifier: N/A
Surface Location: J-62
LSD. SEC. TWP. RGE. W.
Well Licence # 0001158
Permanent Datum GROUND LEVEL Elevation (m) 751.9
Log Measured From 3.1 Above Permanent Datum
Drilling Measured From KELLY BU SHING
Elevations (m)
K.B. 755.0
C.F.
G.L. 751.9

Date	MAR.19,2023	Perforated Intervals			
Run Number	ONE	Gun Type	OWEN ERH SC	Gram (g)	25 GHG
Depth - Driller (m)	1605.0	SPM	17	Size (mm)	86
Depth - Logger (m)	NOT TAGGED	Phasing	60°	From (m)	681.0
Bottom Logged Interval (m)	705	From (m)	680.0	To (m)	
Top Logged Interval (m)	660	From (m)		To (m)	
Fluid Type	WATER	From (m)		To (m)	
Level (m)	100	From (m)		To (m)	
Wellhead Pressure	TSTM	From (m)		To (m)	
Max. Recorded Temp.	N/A	From (m)		To (m)	
Estimated Cement Top (m)	N/A	From (m)		To (m)	
Equipment Number	CCL 1	Casing Record			
Unit No. / Location	3002 LLOYDMINSTER	Size (mm)	Weight (kg/m)	From (m)	To (m)
Recorded By	STEVE WILLBERG	244.5	48.1	SURFACE	524.0
Witnessed By	DON STRADAWAY	139.7	23.1	SURFACE	1605.0
Services		Tubing Record			
Type	Style	Depth (m)			
Bridge Plug					
Packer					
Retainer					
Junk Basket					
Gauge Ring					

All interpretations are opinions based on inferences from electrical or other measurements and we cannot and do not guarantee the accuracy or correctness of any interpretation, and we shall not, except in the case of gross or willful negligence on our part, be liable or responsible for any loss, costs, damages, or expenses incurred or sustained by anyone resulting from any interpretation made by any of our officers, agents or employees. These interpretations are also subject to our general terms and conditions set out in our current Price Schedule.

Correlated to: SPECTRUM
Date: MAR 12,2020
Log Type: RCBL
Service Order# 23-0396-07
Remarks:

Thank you for using Titanium Energy Services

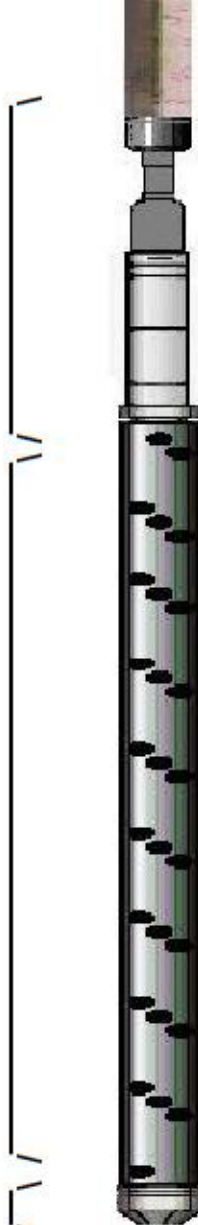


PERF RUN NO: ONE

CCL TO TOP SHOT= 1.2

SHOT LENGTH=

DEAD TOOL= 0.3



CARRIER DATA:

OWEN ERHSC

CHARGE DATA:

25 GR GH

INTERVAL(S):

680.0-681.0

REMARKS:

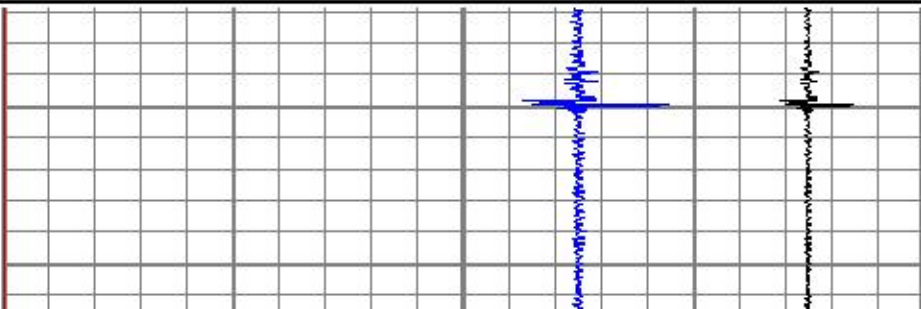
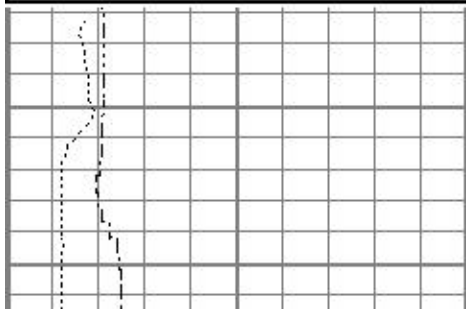


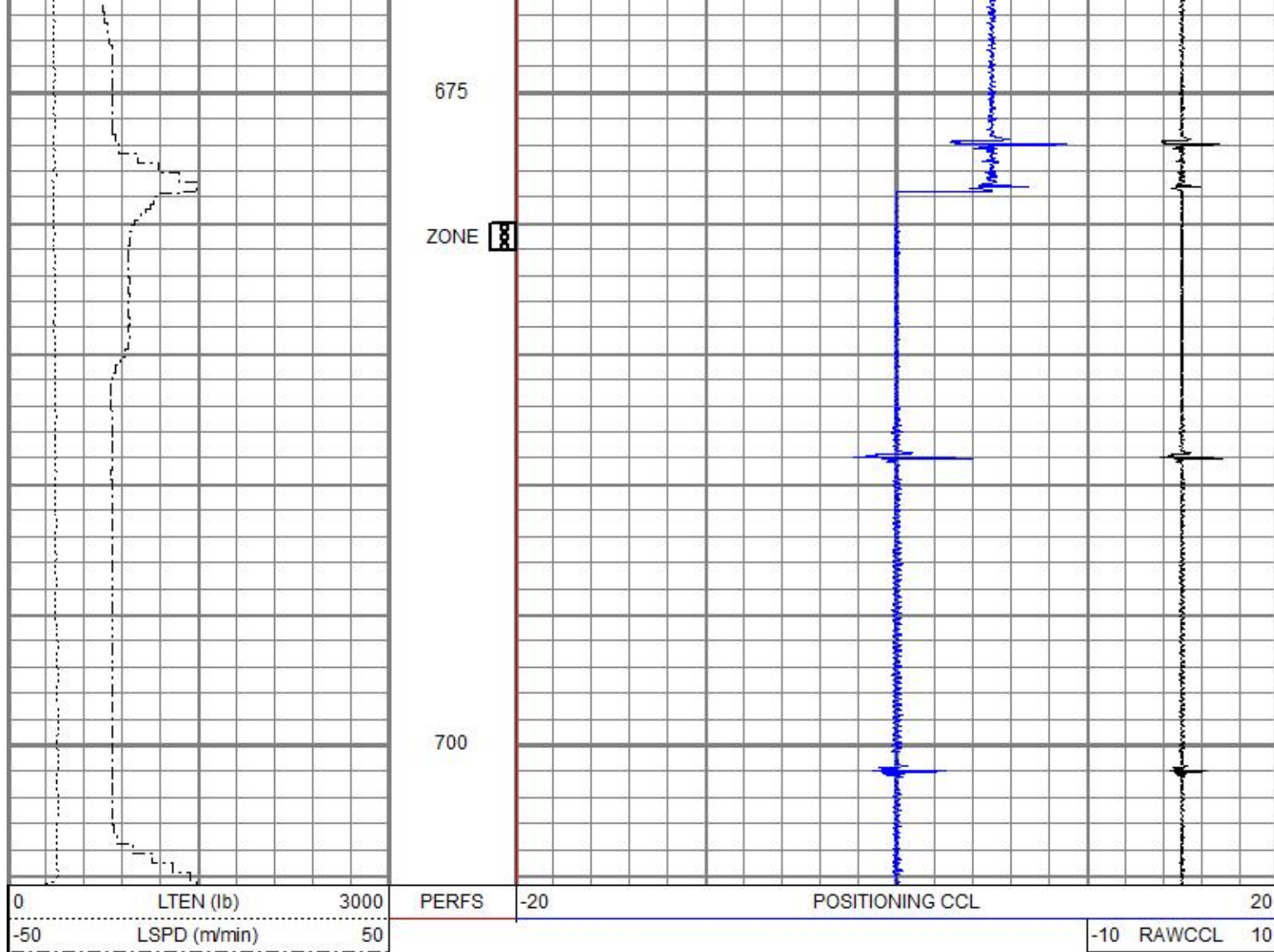
PERFORATION RECORD

680.0-681.0 MKB

Database File elm_nwt\strategic oil perf 300j62-60-10n-117-15w 03-19-2023.db
Dataset Pathname pass2.1
Presentation Format ccl_vertical
Dataset Creation Sun Mar 19 11:35:06 2023
Charted by Depth in Meters scaled 1:240

0	LTEN (lb)	3000	PERFS	-20	POSITIONING CCL	20
-50	LSPD (m/min)	50			-10 RAWCCL	10





PERFORATION RECORD

680.0-681.0 MKB



Company STRATEGIC OIL AND GAS
Well STRATEGIC HB ET AL
CAMERON
Field 62.6010N 117.15W
CAMERON HILLS
Province NWT