



PERFORATION  
RECORD

Company	STRATEGIC OIL AND GAS LTD.		
Well	STRATEGIC HB ET AL CAMERON		
Field	CAMERON HILLS 15W		
Province.	NWT		
Company STRATEGIC OIL AND GAS LTD. Well STRATEGIC HB ET AL CAMERON J-62 60 10N 117 15W Field CAMERON HILLS Province NWT	Unique Well Identifier:	300J626010117150	
	Canadian Well Identifier:	N/A	
	Surface Location:	J-62	Well Licence # 0001158
	LSD.	SEC.	TWP.
	RGE.	W.	
Permanent Datum	GROUND LEVEL	Elevation (m)	751.9
Log Measured From	3.1	Above Permanent Datum	
Drilling Measured From	KELLY BU SHING		
		Elevations (m)	
		K.B. 755.0	
		C.F. ....	
		G.L. 751.9	

Date	MAR.21,2023	Perforated Intervals			
Run Number	ONE	Gun Type	OWEN ERH SC		
Depth - Driller (m)	1605.0	SPM	17	Gram (g)	25 GH
Depth - Logger (m)	NOT TAGGED	Phasing	60°	Size (mm)	86
Bottom Logged Interval (m)	580	From (m)	545.5	To (m)	546.5
Top Logged Interval (m)	515	From (m)		To (m)	
Fluid Type	WATER	From (m)		To (m)	
Level (m)	90	From (m)		To (m)	
Wellhead Pressure	TSTM	From (m)		To (m)	
Max. Recorded Temp.	N/A	From (m)		To (m)	
Estimated Cement Top (m)	N/A	From (m)		To (m)	
Equipment Number	CCL 1	Casing Record			
Unit No. / Location	3002 LLOYDMINSTER	Size (mm)	Weight (kg/m)	From (m)	To (m)
Recorded By	STEVE WILLBERG	244.5	48.1	SURFACE	524.0
Witnessed By	DON STRADOWAY	139.7	23.1	SURFACE	1605.0

Services			Tubing Record		
	Type	Style	Depth (m)		
Bridge Plug					
Packer					
Retainer					
Junk Basket					
Gauge Ring					

All interpretations are opinions based on inferences from electrical or other measurements and we cannot and do not guarantee the accuracy or correctness of any interpretation, and we shall not, except in the case of gross or willful negligence on our part, be liable or responsible for any loss, costs, damages, or expenses incurred or sustained by anyone resulting from any interpretation made by any of our officers, agents or employees. These interpretations are also subject to our general terms and conditions set out in our current Price Schedule.

Correlated to: **TITANIUM**  
Date: **MAR.20,2023**  
Log Type: **RCBL**  
Service Order# **23-0396-09**  
Remarks:

Thank you for using Titanium Energy Services

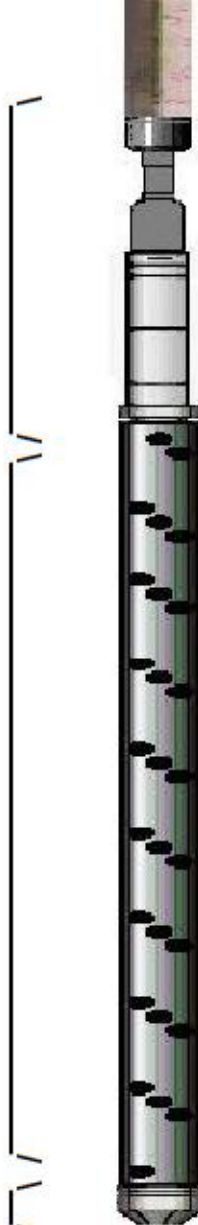


PERF RUN NO: ONE

CCL TO TOP SHOT= 1.2

SHOT LENGTH=

DEAD TOOL= 0.3



CARRIER DATA:

OWEN ERHSC

CHARGE DATA:

OWEN 25 GR GH

INTERVAL(S):

545.5-546.5

REMARKS:




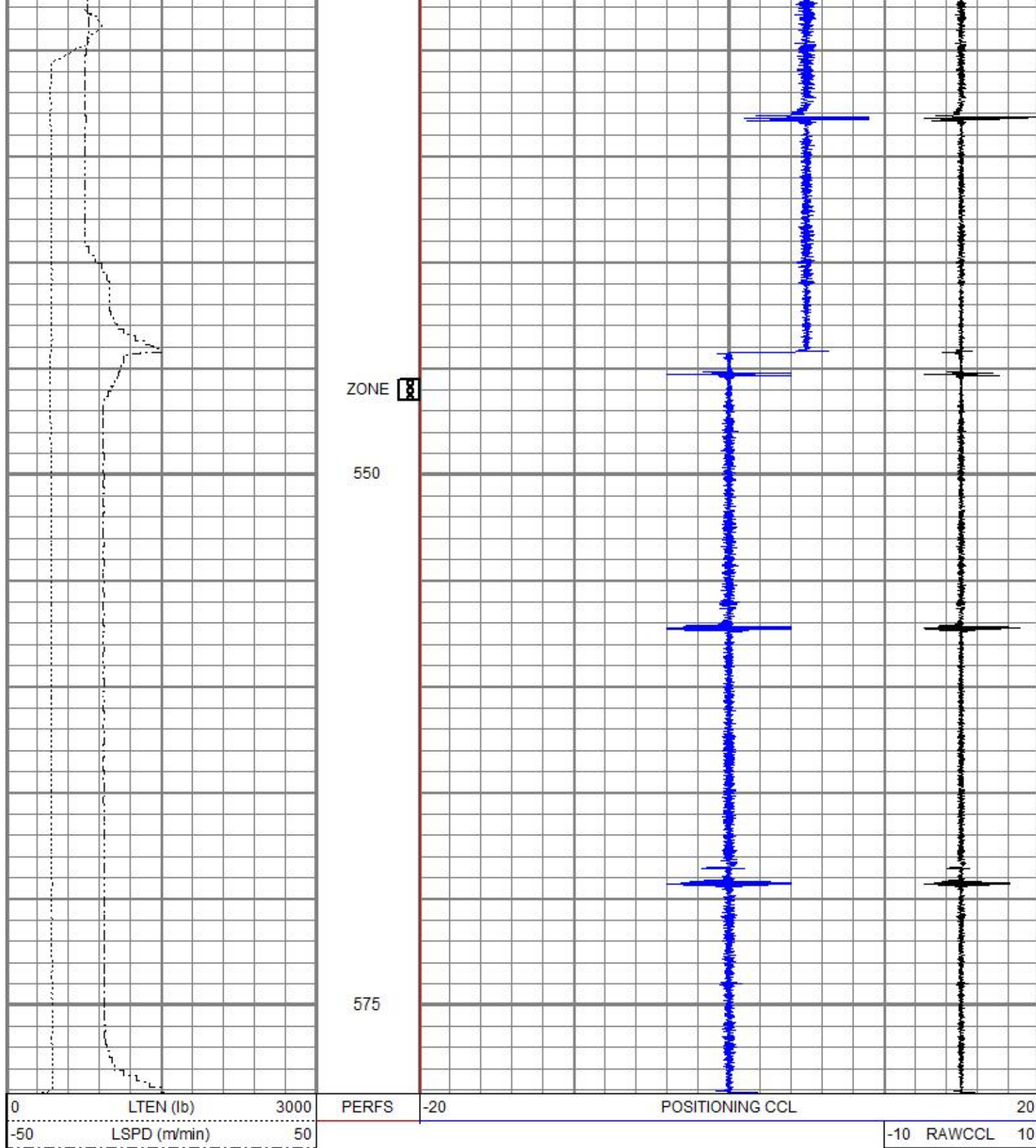
## PERFORATION RECORD

545.5-546.5 MKB

Database File elm\_nwt\strategic oil perf 300j62-60-10n-117-15w 03-21-2023\strategic oil perf 300j62-60-10n-117-15w 03-21-2023.db  
Dataset Pathname pass2  
Presentation Format ccl\_vertical  
Dataset Creation Tue Mar 21 10:08:44 2023  
Charted by Depth in Meters scaled 1:240

0	LTEN (lb)	3000	PERFS	-20	POSITIONING CCL	20
-50	LSPD (m/min)	50			-10 RAWCCL	10





## PERFORATION RECORD

545.5-546.5 MKB



Company STRATEGIC OIL AND GAS LTD.  
Well STRATEGIC HB ET AL  
CAMERON

Field 162.60 10N 117.15W  
CAMERON HILLS  
Province NWT