



PERFORATION  
RECORD

Company STRATEGIC OIL & GAS LTD  
Well STRATEGIC ET AL CAMERON  
2H-03  
Field Cameron  
Province NORTHWEST TERRITORIES

Unique Well Identifier: 302H03601011730W  
Canadian Well Identifier: N/A  
Surface Location: H-03  
LSD. 60 SEC. 10 TWP. 117 RGE. 30 W. Well Licence # 2073

Permanent Datum Ground Level Elevation (m) 770.2 Elevations (m)  
Log Measured From 4.8 m Above Permanent Datum K.B. 775.0  
Drilling Measured From Kelly Bushing C.F.  
G.L. 770.2

Date MAR.16,2023

Perforated Intervals

Run Number	One	Gun Type	ERHSC
Depth - Driller (m)	2534.0	SPM	17
Depth - Logger (m)	NOT TAGGED	Phasing	60
Bottom Logged Interval (m)	430	From (m)	414.0
Top Logged Interval (m)	380	From (m)	To (m)
Fluid Type	WATER	From (m)	To (m)
Level (m)	SURFACE	From (m)	To (m)
Wellhead Pressure	TSTM	From (m)	To (m)
Max. Recorded Temp.	N/A	From (m)	To (m)
Estimated Cement Top (m)	N/A	From (m)	To (m)
Equipment Number	CCL 1	Casing Record	
Unit No. / Location	3002	Size (mm)	From (m)
Recorded By	S WILLBERG	244.5	48.07
Witnessed By	M YOUNG	177.8	34.23
		114.3	17.26

Services			Tubing Record		
	Type	Style	Depth (m)		
Bridge Plug					
Packer					
Retainer					
Junk Basket					
Gauge Ring					

All interpretations are opinions based on inferences from electrical or other measurements and we cannot and do not guarantee the accuracy or correctness of any interpretation, and we shall not, except in the case of gross or willful negligence on our part, be liable or responsible for any loss, costs, damages, or expenses incurred or sustained by anyone resulting from any interpretation made by any of our officers, agents or employees. These interpretations are also subject to our general terms and conditions set out in our current Price Schedule.

Correlated to: TITANIUM

Date: FEB 30 23

Log Type: RCBL

Service Order# 23-0396-02

Remarks:

Thank you for using Titanium Energy Services

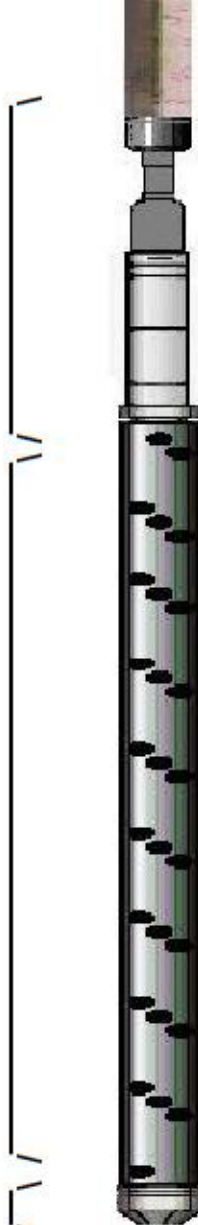


PERF RUN NO: ONE

CCL TO TOP SHOT= 1.2

SHOT LENGTH= 1.0

DEAD TOOL= 0.3



CARRIER DATA:

OWEN ERHSC

CHARGE DATA:

OWEN 25 GR GH

INTERVAL(S):

414.0-415.0 MKB

REMARKS:

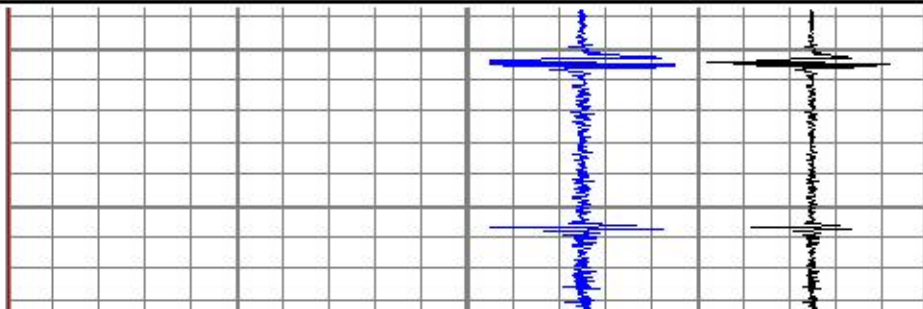
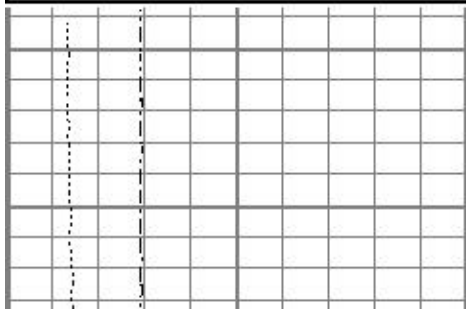


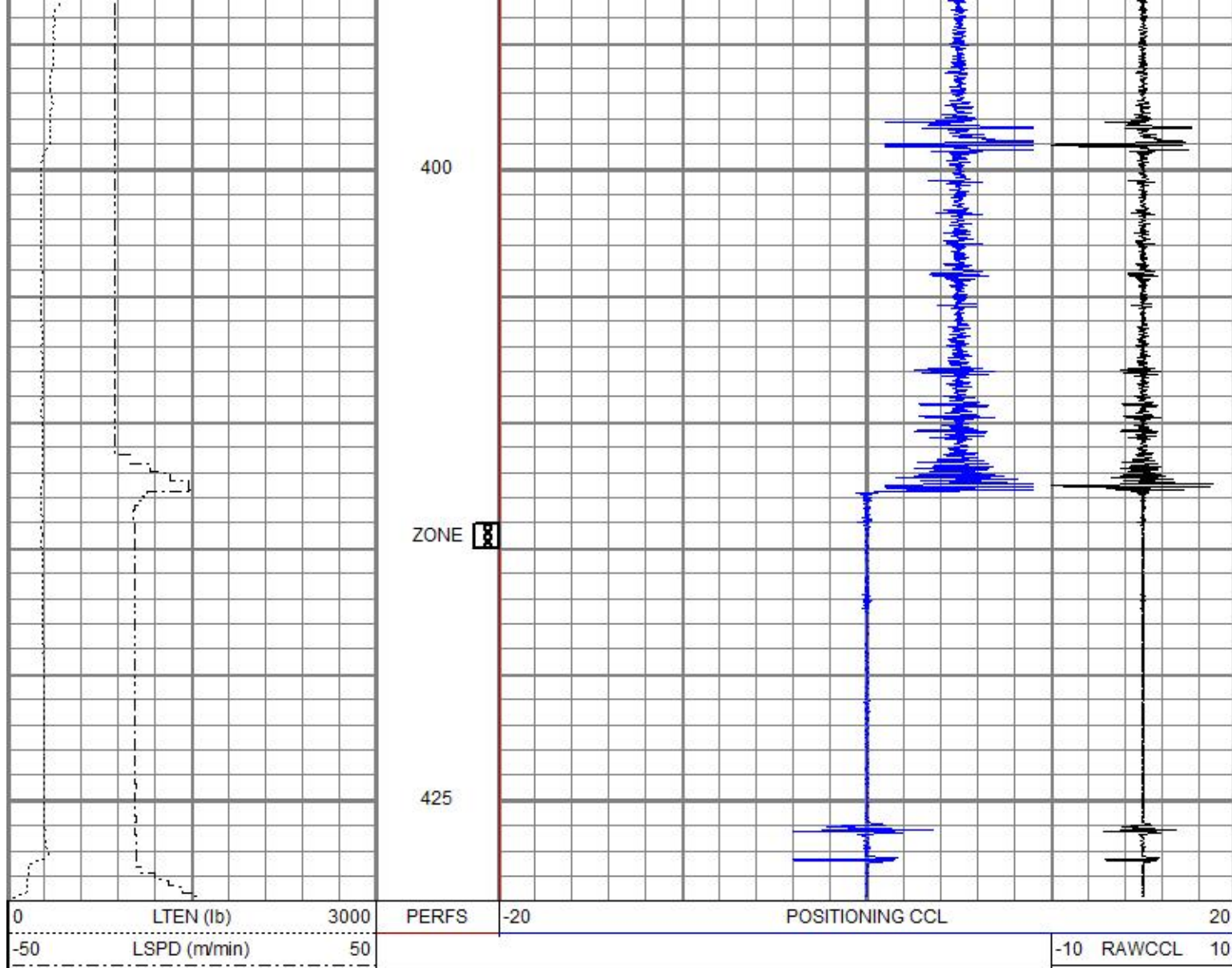
## PERFORATION RECORD

414.0-415.0 MKB

Database File elm\_nwt\done\strategic\_et\_al\_cameron\_2h-03cblmar16\strategic oil -rcbl-perf 302-h-03601011730w 03-16-2023.db  
Dataset Pathname pass2  
Presentation Format ccl\_vertical  
Dataset Creation Thu Mar 16 10:36:43 2023  
Charted by Depth in Meters scaled 1:240

0	LTEN (lb)	3000	PERFS	-20	POSITIONING CCL	20
-50	LSPD (m/min)	50			-10 RAWCCL	10





## PERFORATION RECORD

414.0-415.0 MKB



Company STRATEGIC OIL & GAS LTD  
Well STRATEGIC ET AL  
CAMERON 2H-03  
Field Cameron  
Province NORTHWEST TERRITORIES