



PERFORATION
RECORD

Company STRATEGIC OIL & GAS LTD
Well STRATEGIC ET AL
Field CAMERON
Province NORTHWEST TERRITORIES

Company STRATEGIC OIL & GAS LTD
Well STRATEGIC ET AL CAMERON 2H-03
Field CAMERON
Province NORTHWEST TERRITORIES

Unique Well Identifier: 302H03601011730W
Canadian Well Identifier: N/A
Surface Location: H-03
LSD. 60 SEC. 10 TWP. 117 RGE. 30 W. Well Licence # 2073
Permanent Datum Ground Level Elevation (m) 770.2
Log Measured From 4.8 m Above Permanent Datum K.B. 775.0
Drilling Measured From Kelly Bushing C.F. 770.2
G.L. 770.2

Date	MAR.17,2023	Perforated Intervals			
Run Number	One	Gun Type	ERHSC	Gram (g)	25 GH
Depth - Driller (m)	2534.0	SPM	17	Size (mm)	86.0
Depth - Logger (m)	NOT TAGGED	Phasing	60	To (m)	379.0
Bottom Logged Interval (m)	405	From (m)	378.0	To (m)	
Top Logged Interval (m)	355	From (m)		To (m)	
Fluid Type	WATER	From (m)		To (m)	
Level (m)	SURFACE	From (m)		To (m)	
Wellhead Pressure	TSTM	From (m)		To (m)	
Max. Recorded Temp.	N/A	From (m)		To (m)	
Estimated Cement Top (m)	N/A	From (m)		To (m)	
Equipment Number	CCL 1	Casing Record			
Unit No. / Location	3002	Size (mm)	Weight (kg/m)	From (m)	To (m)
Recorded By	S WILLBERG	244.5	48.07	Surface	360.0
Witnessed By	M YOUNG	177.8	34.23	Surface	1531.0
		114.3	17.26	1506.8	2559.0
Services		Tubing Record			
Type	Style	Depth (m)			
Bridge Plug					
Packer					
Retainer					
Junk Basket					
Gauge Ring					

All interpretations are opinions based on inferences from electrical or other measurements and we cannot and do not guarantee the accuracy or correctness of any interpretation, and we shall not, except in the case of gross or willful negligence on our part, be liable or responsible for any loss, costs, damages, or expenses incurred or sustained by anyone resulting from any interpretation made by any of our officers, agents or employees. These interpretations are also subject to our general terms and conditions set out in our current Price Schedule.

Correlated to: TITANIUM
Date: MAR 16,2023
Log Type: RCBL
Service Order# 23-0396-03
Remarks:

Thank you for using Titanium Energy Services

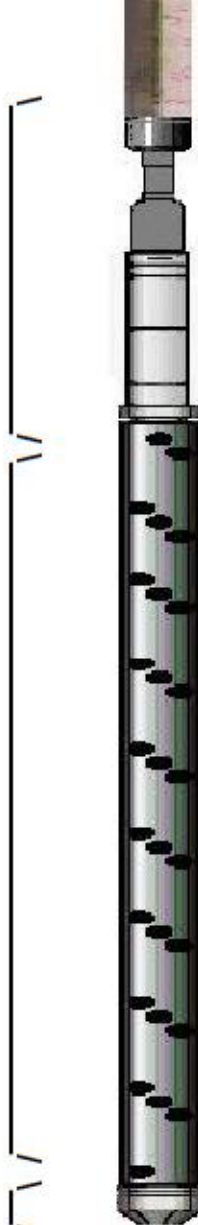


PERF RUN NO: ONE

CCL TO TOP SHOT= 1.2

SHOT LENGTH=

DEAD TOOL= 0.3



CARRIER DATA:

OWEN ERHSC

CHARGE DATA:

25 GR GH

INTERVAL(S):

378.0-379.0 MKB

REMARKS:

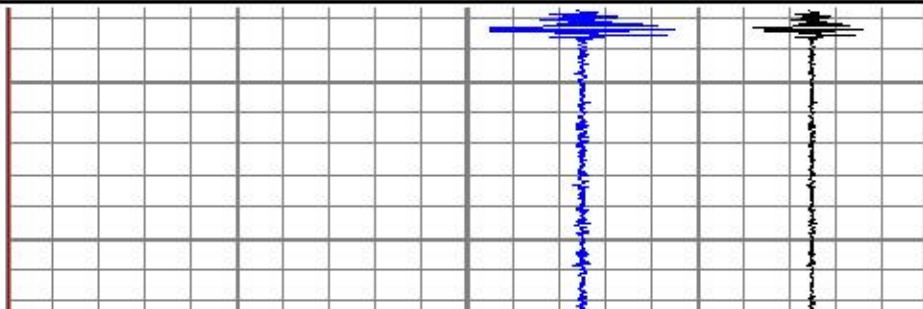



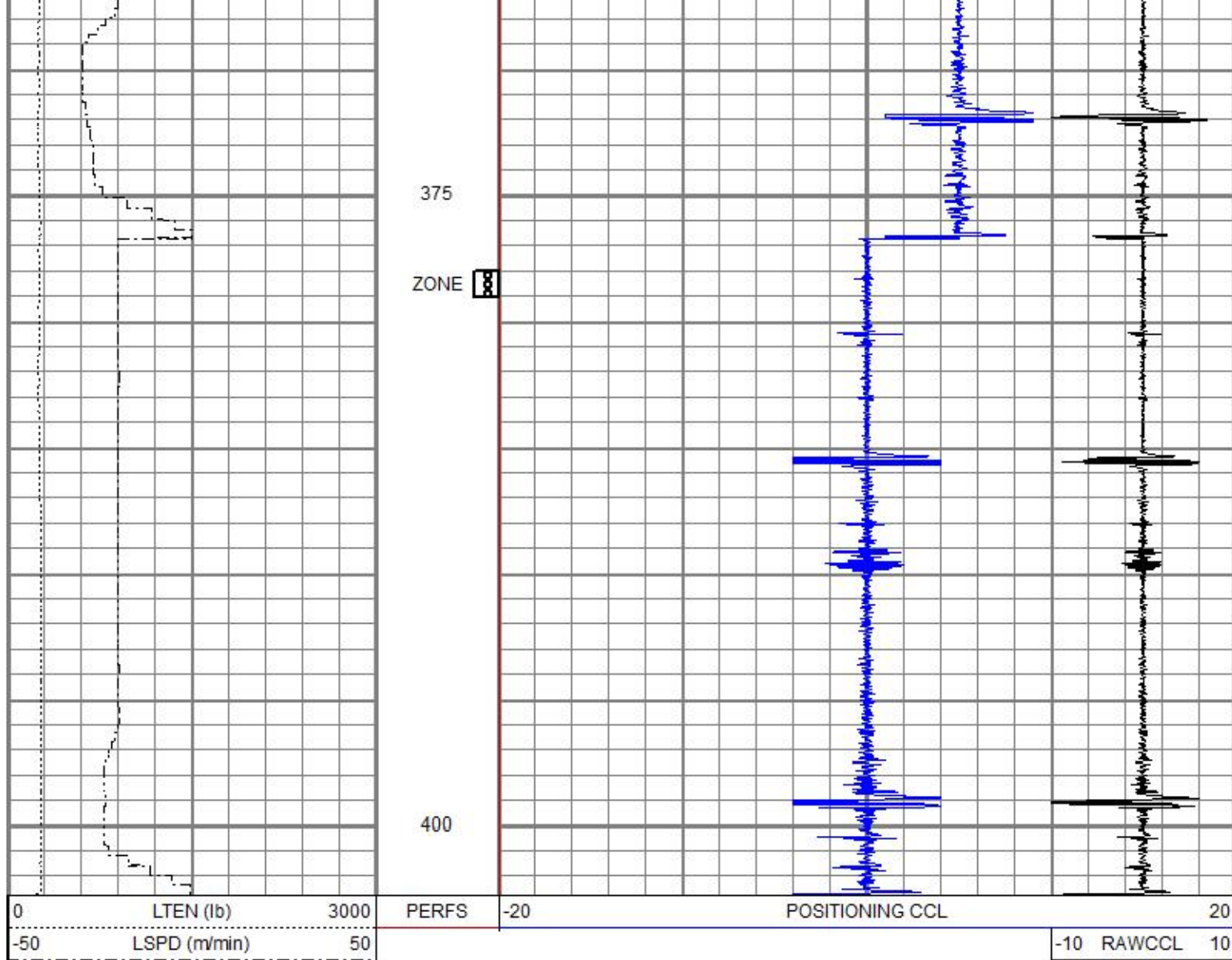
PERFORATION RECORD

378.0-379.0 MKB

Database File elm_nwt\strategic oil perf 302-h-03601011730w 03-17-2023\strategic oil perf 302-h-03601011730w 03-17-2023.db
Dataset Pathname pass2
Presentation Format ccl_vertical
Dataset Creation Fri Mar 17 10:37:40 2023
Charted by Depth in Meters scaled 1:240

0	LTEN (lb)	3000	PERFS	-20	POSITIONING CCL	20
-50	LSPD (m/min)	50			-10 RAWCCL	10





PERFORATION RECORD

378.0-379.0 MKB



Company STRATEGIC OIL & GAS LTD
 Well STRATEGIC ET AL
 CAMERON 2H-03
 Field Cameron
 Province NORTHWEST TERRITORIES