



PERFORATION
RECORD

Company STRATEGIC OIL AND GAS LTD.
Well STRATEGIC ET AL
Field CAMERON
Province. Northwest Territories

Company STRATEGIC OIL AND GAS LTD.

Well STRATEGIC ET AL CAMERON J-04

Field CAMERON

Province Northwest Territories

Unique Well Identifier: 300J046010N11730W
Canadian Well Identifier: N/A
Surface Location: J-04
LSD. 60 SEC. 10 TWP. 117 RGE. 30 W. Well Licence # 2034

Permanent Datum Ground Level Elevation (m) 764.6
Log Measured From 4.4m Above Permanent Datum
Drilling Measured From Kelly Bushing
Elevations (m)
K.B. 769.0
C.F.
G.L. 764.6

Date MAR 5 23

Perforated Intervals

Run Number	One	Gun Type	ERHSC
Depth - Driller (m)	1449.8	SPM	17
Depth - Logger (m)	1396.5	Phasing	60
Bottom Logged Interval (m)	1394.0	From (m)	1394.0
Top Logged Interval (m)	1310.0	From (m)	To (m)
Fluid Type	WATER	From (m)	To (m)
Level (m)	FULL	From (m)	To (m)
Wellhead Pressure	N/A	From (m)	To (m)
Max. Recorded Temp.	N/A	From (m)	To (m)
Estimated Cement Top (m)	N/A	From (m)	To (m)
Equipment Number	CCL01	Casing Record	
Unit No. / Location	3004	Size (mm)	Weight (kg/m)
Recorded By	CLAYTON RICHARD	219.1	35.7
Witnessed By	SHANNON COLE	139.7	23.0

Services

Tubing Record

Other Services

Bridge Plug	Type	Style	Depth (m)
Packer			
Retainer			
Junk Basket			
Gauge Ring			

All interpretations are opinions based on inferences from electrical or other measurements and we cannot and do not guarantee the accuracy or correctness of any interpretation, and we shall not, except in the case of gross or willful negligence on our part, be liable or responsible for any loss, costs, damages, or expenses incurred or sustained by anyone resulting from any interpretation made by any of our officers, agents or employees. These interpretations are also subject to our general terms and conditions set out in our current Price Schedule.

Correlated to: TITANIUM

Date: FEB 17 23

Log Type: CHAT LOG

Service Order# 23-0287-05

Remarks:

Thank you for using Titanium Energy Services

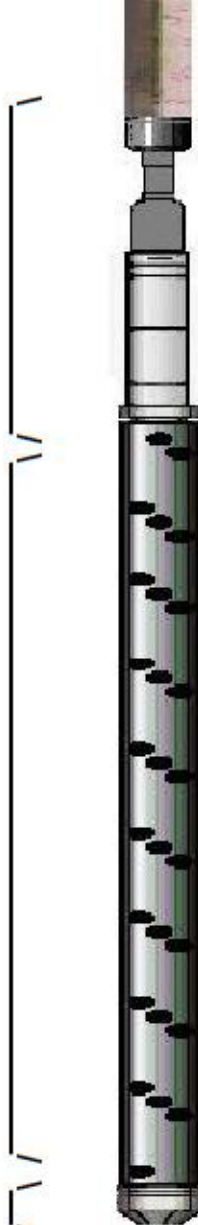


PERF RUN NO: 1

CCL TO TOP SHOT= 1.2 m

SHOT LENGTH= 1.0 m

DEAD TOOL= 0.3 m



CARRIER DATA:

OWEN 86.0 mm ERHSC

CHARGE DATA:

25 GRAM GOOD HOLE

INTERVAL(S):

1394.0-1395.0 m

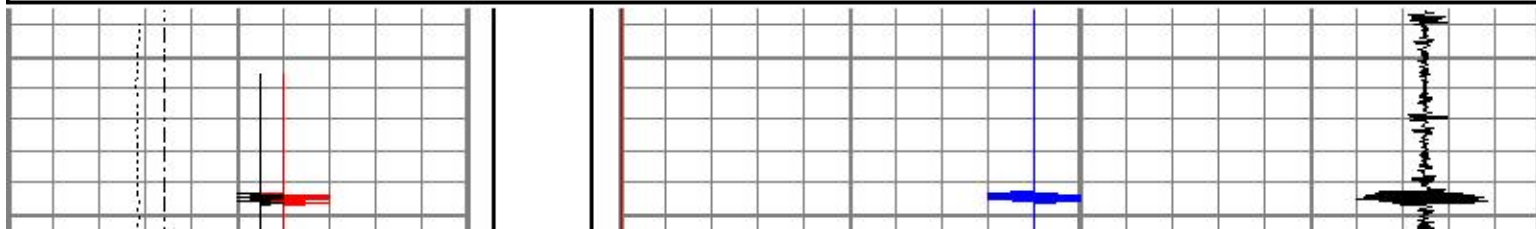
REMARKS:

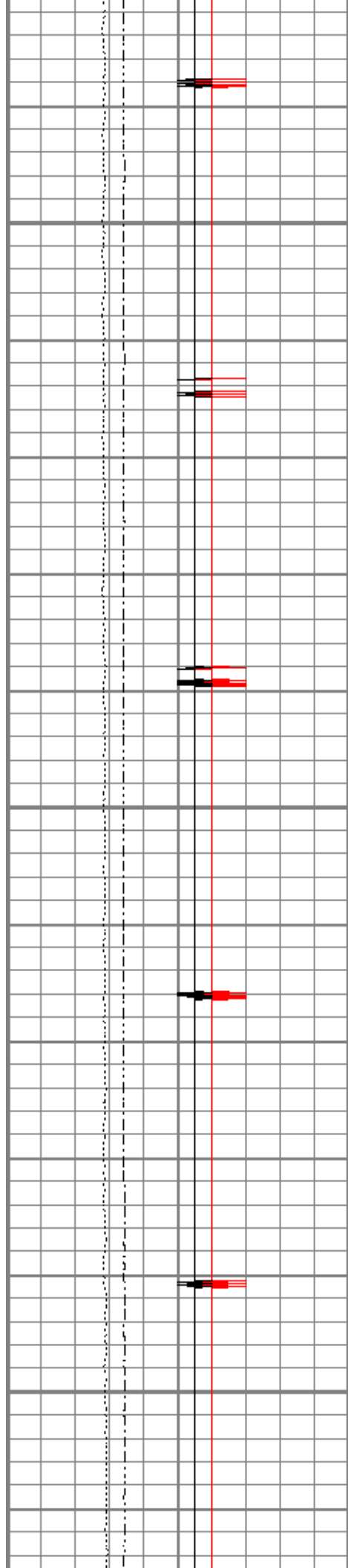


PERRFORATE 1394.0-1395.0 m

Database File elm_nwt\wl-2034-300j046010n11730w-elm-perf1-mar 05 23\wl-2034-300j046010n11730w-elm-perf1-mar 05 23.db
Dataset Pathname pass5
Presentation Format ccl_vertical
Dataset Creation Sun Mar 05 11:22:16 2023
Charted by Depth in Meters scaled 1:240

-20	CORRELATION CCL	20	PERFS	-40	POSITIONING CCL	40
0	LTEN (lb)	3000			-10 RAWCCL	10
-50	LSPD (m/min)	50				
-40	CCLC	40				

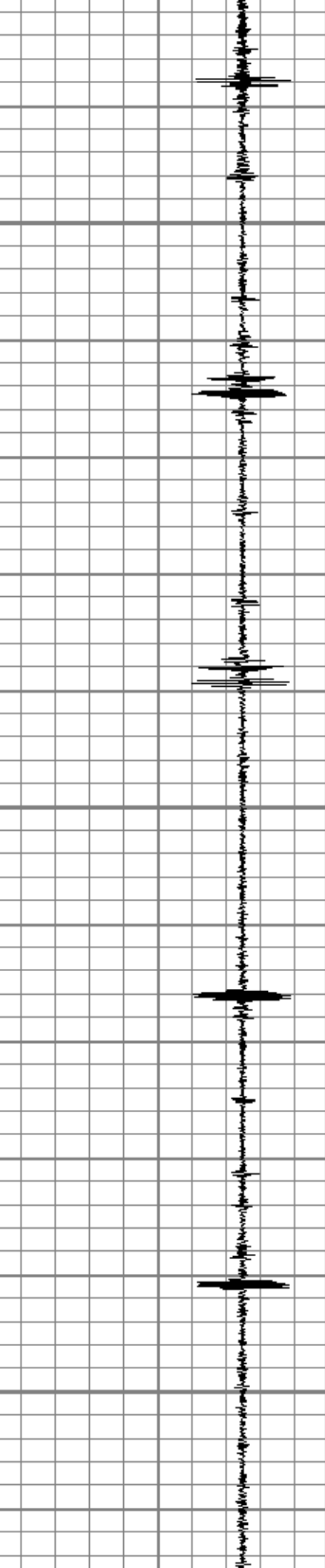
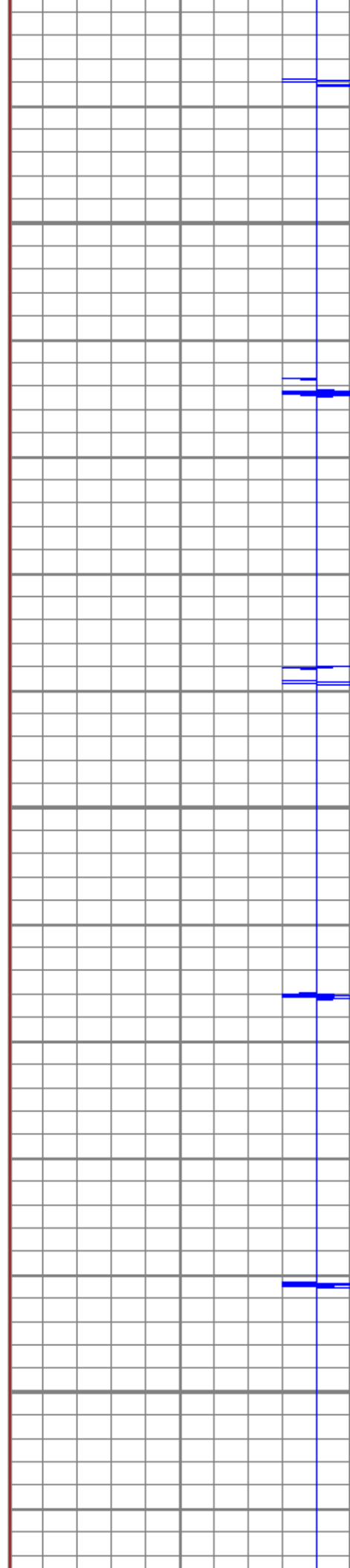


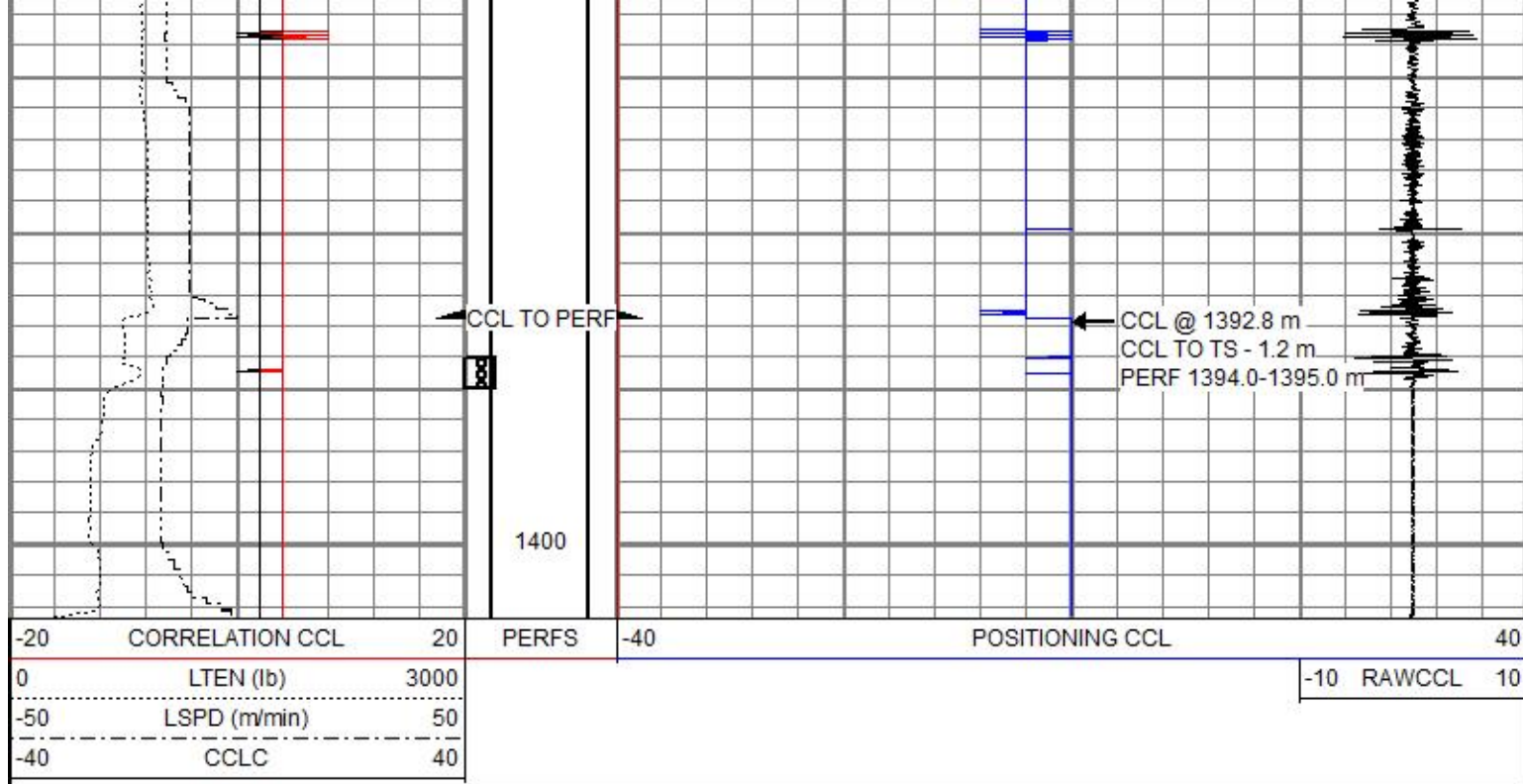


1325

1350

1375





PERRFORATE 1394.0-1395.0 m



Company STRATEGIC OIL AND GAS LTD.
Well STRATEGIC ET AL
CAMERON J-04
Field Cameron
Province Northwest Territories