



PERFORATION
RECORD

Company STRATEGIC OIL AND GAS LTD.
Well STRATEGIC ET AL
Field CAMERON J-04
Province. CAMERON Northwest Territories

Company STRATEGIC OIL AND GAS LTD.
Well STRATEGIC ET AL CAMERON J-04
Field CAMERON
Province Northwest Territories

Unique Well Identifier: 300/J04 60-10N 117-30W
Canadian Well Identifier: N/A
Surface Location: J-04
LSD. 60 SEC. 10 TWP. 117 RGE. 30 W. Well Licence # 2034

Permanent Datum Ground Level Elevation (m) 764.6
Log Measured From 4.4 m Above Permanent Datum
Drilling Measured From Kelly Bushing
Elevations (m)
K.B. 769.0
C.F.
G.L. 764.6

Date	MAR 08 2023	Perforated Intervals			
Run Number	One	Gun Type	ERHSC	Gram (g)	25GH
Depth - Driller (m)	1449.8	SPM	17	Size (mm)	86.0
Depth - Logger (m)	1364.5	Phasing	60	From (m)	1345.5
Bottom Logged Interval (m)	1362.0	From (m)	1344.5	To (m)	
Top Logged Interval (m)	1300.0	From (m)		To (m)	
Fluid Type	WATER	From (m)		To (m)	
Level (m)	100.0	From (m)		To (m)	
Wellhead Pressure	0 MPA	From (m)		To (m)	
Max. Recorded Temp.	N/A	From (m)		To (m)	
Estimated Cement Top (m)	N/A	From (m)		To (m)	
Equipment Number	CCL 01	Casing Record			
Unit No. / Location	3002	Size (mm)	Weight (kg/m)	From (m)	To (m)
Recorded By	CLAYTON RICHARD	219.10	35.72	Surface	430.0
Witnessed By	SHANNON COLE	139.70	23.07	Surface	1449.0
Services		Tubing Record			
Type	Style	Depth (m)			
Bridge Plug					
Packer					
Retainer					
Junk Basket					
Gauge Ring					

All interpretations are opinions based on inferences from electrical or other measurements and we cannot and do not guarantee the accuracy or correctness of any interpretation, and we shall not, except in the case of gross or willful negligence on our part, be liable or responsible for any loss, costs, damages, or expenses incurred or sustained by anyone resulting from any interpretation made by any of our officers, agents or employees. These interpretations are also subject to our general terms and conditions set out in our current Price Schedule.

Correlated to: TITANIUM

Date: FEB 17 2023

Log Type: CHAT

Service Order# 23--0287- 07

Remarks:

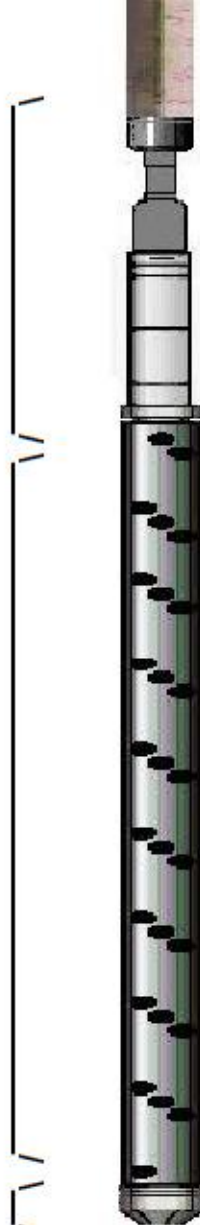
Thank you for using Titanium Energy Services



CCL TO TOP SHOT= 1.2 m

SHOT LENGTH= 1.0 m

DEAD TOOL= 0.3 m



CARRIER DATA:

OWEN 86mm ERHSC

CHARGE DATA:

25 GRAM GOODHOLE

INTERVAL(S):

1344.5-1345.5 m


REMARKS:

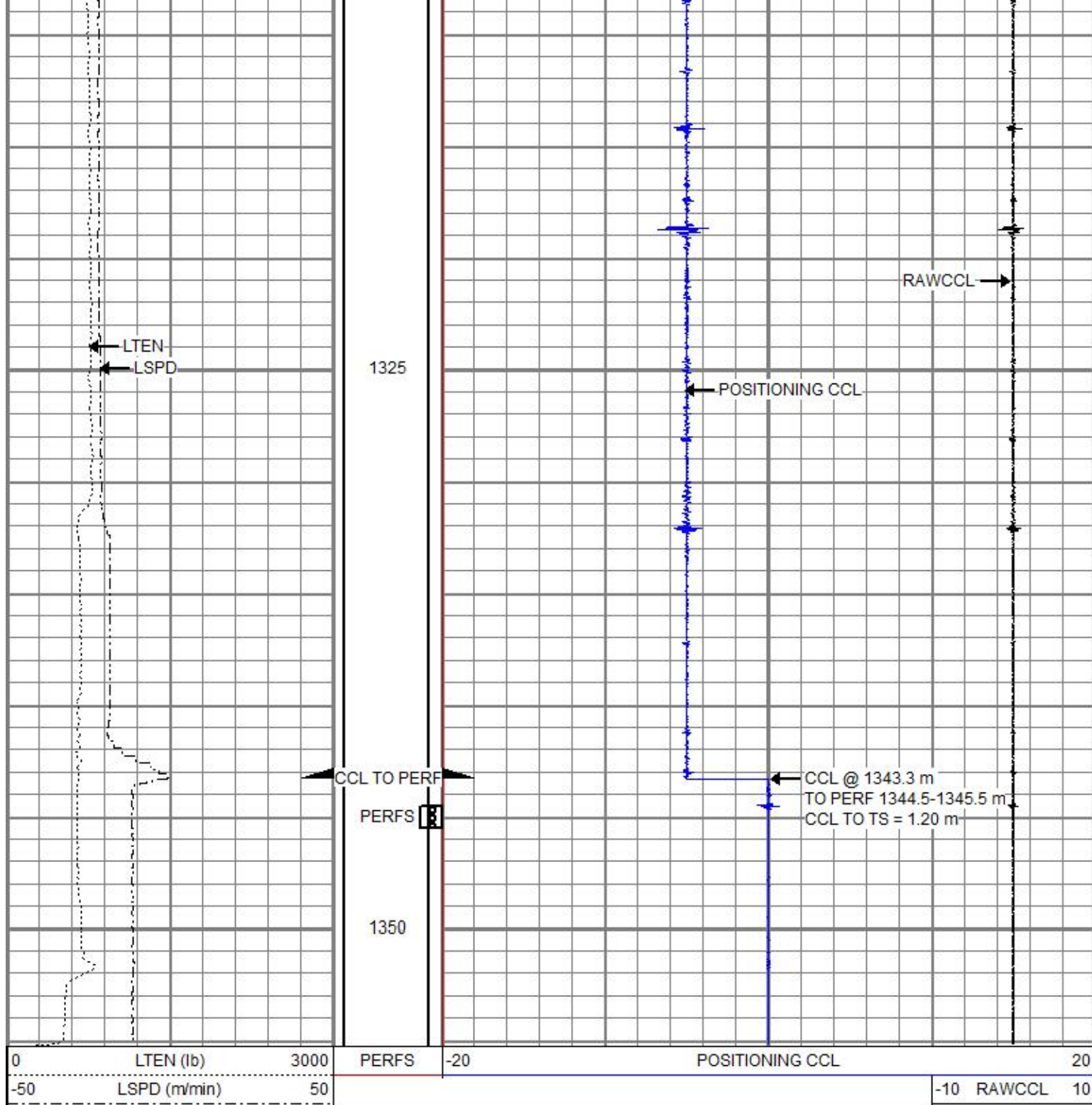


PERFORATE 1344.5-1345.5 m

Database File elm_nwt\wl-2034-300j046010n11730w-elm-perf-mar 08 23\wl-2034-300j046010n11730w-elm-perf-mar 08 23.db
Dataset Pathname pass14
Presentation Format ccl_vertical
Dataset Creation Wed Mar 08 12:52:05 2023
Charted by Depth in Meters scaled 1:240

0	LTEN (lb)	3000	PERFS	-20	POSITIONING CCL	20
-50	LSPD (m/min)	50			-10 RAWCCL	10





PERFORATE 1344.5-1345.5 m



Company STRATEGIC OIL AND GAS LTD.
Well STRATEGIC ET AL
CAMERON J-04
Field CAMERON
Province Northwest Territories