



PERFORATION
RECORD

Company Strategic Oil & Gas Ltd.

Well STRATEGIC EL AL CAMERON

Field M-74 60-10N 117-15W
Cameron

Province Northwest Territories

Unique Well Identifier: 300MT46010117150
Canadian Well Identifier: N/A
Surface Location: M-74
LSD. 60 SEC. 10 TWP. 117 RGE. 15 W. Well Licence # 2063

Permanent Datum Ground Level Elevation (m) 777.9
Log Measured From 4.7 m Above Permanent Datum
Drilling Measured From Kelly Bushing
Elevations (m)
K.B. 782.6
C.F.
G.L. 777.9

Company Strategic Oil & Gas Ltd.
Well STRATEGIC EL AL CAMERON
Field M-74 60-10N 117-15W
Province Northwest Territories

Date MAR 08 23

Run Number One

Depth - Driller (m) 1473.0

Depth - Logger (m) 375.5

Bottom Logged Interval (m) 373.0

Top Logged Interval (m) 320.0

Fluid Type WATER

Level (m) 20.0

Wellhead Pressure 0 MPA

Max. Recorded Temp. N/A

Estimated Cement Top (m) 465.0

Equipment Number CCL 1

Unit No. / Location 3002

Recorded By C RICHARD

Witnessed By M YOUNG

Perforated Intervals

Gun Type ERHSC

SPM 40

Phasing 360

From (m) 363.0

From (m) To (m)

From (m) To (m)

From (m) To (m)

From (m) To (m)

From (m) To (m)

From (m) To (m)

From (m) To (m)

From (m) To (m)

From (m) To (m)

From (m) To (m)

From (m) To (m)

From (m) To (m)

From (m) To (m)

From (m) To (m)

From (m) To (m)

From (m) To (m)

From (m) To (m)

From (m) To (m)

From (m) To (m)

Thank you for using Titanium Energy Services

All interpretations are opinions based on inferences from electrical or other measurements and we cannot and do not guarantee the accuracy or correctness of any interpretation, and we shall not, except in the case of gross or willful negligence on our part, be liable or responsible for any loss, costs, damages, or expenses incurred or sustained by anyone resulting from any interpretation made by any of our officers, agents or employees. These interpretations are also subject to our general terms and conditions set out in our current Price Schedule.

Correlated to: TITANIUM

Date: FEB 04 23

Log Type: RCBL

Service Order# 23-0287-09

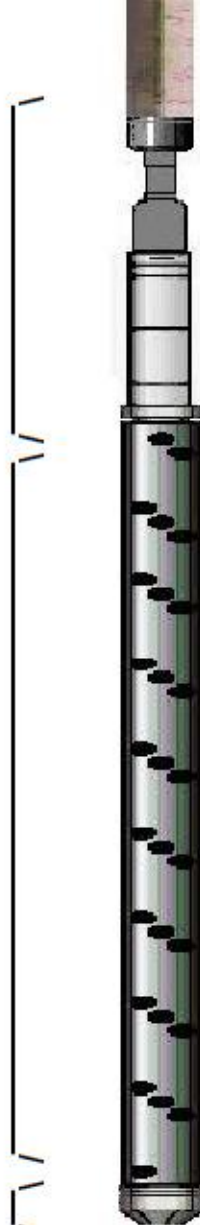
Remarks:



CCL TO TOP SHOT= 1.20 m

SHOT LENGTH= 1.0 m

DEAD TOOL= 0.30 m



CARRIER DATA:

OWEN 79 mm PAC GUN

CHARGE DATA:

PAC 453

INTERVAL(S):

363.0-364.0 m


REMARKS:



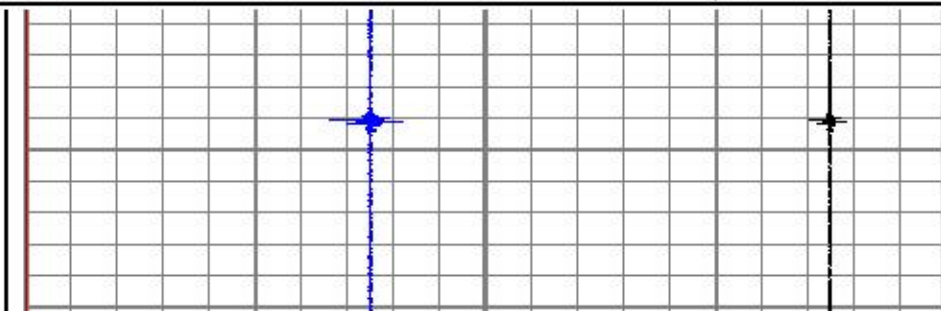
PERFORATE 363.0-364.0 m

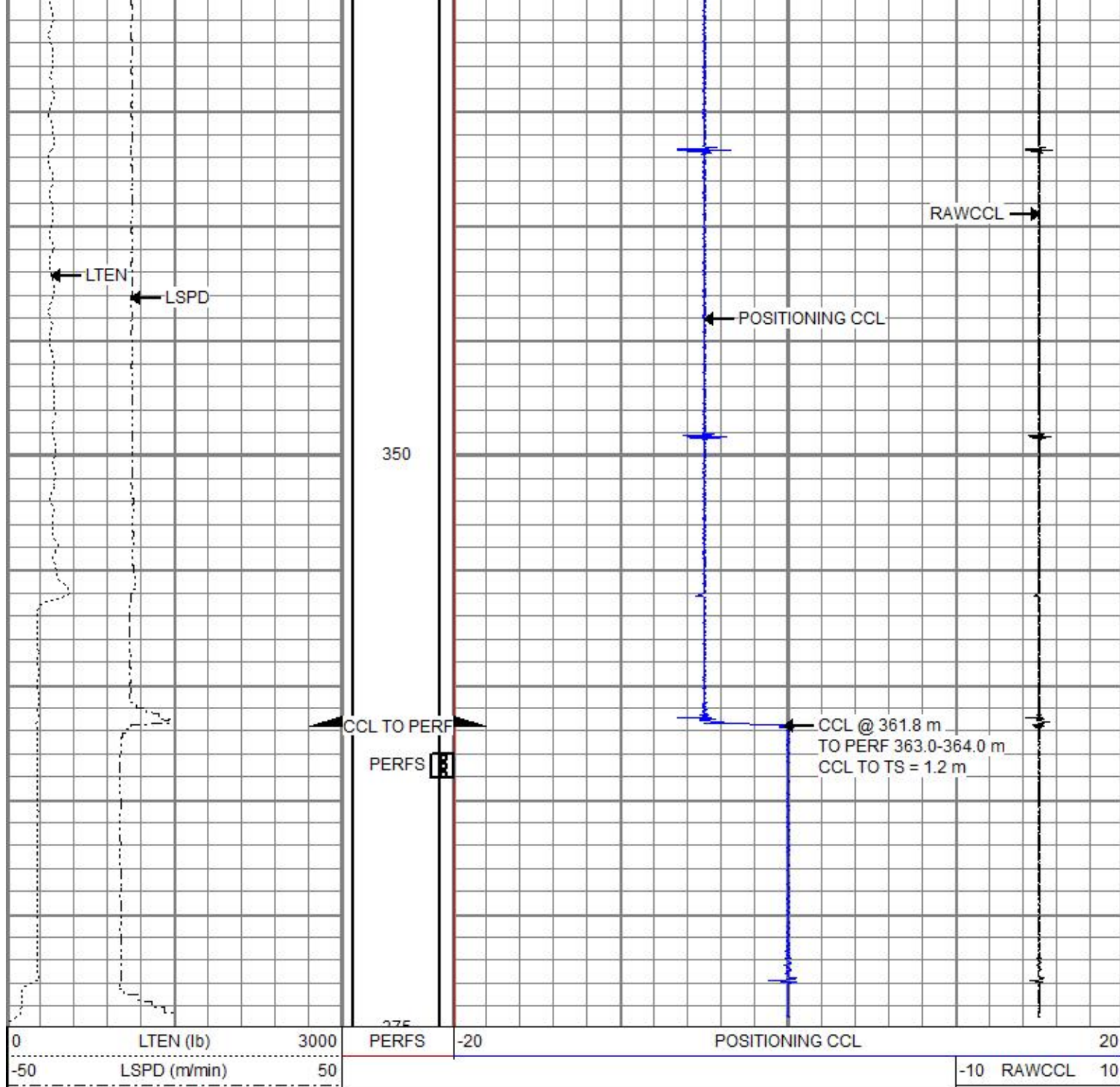
Database File	elm_nwt\wl-2063-300m7460-10n117-15w-elm-perf-mar 08 23\wl-2063-300m7460-10n117-15w-elm-perf-mar 08 23.db		
Dataset Pathname	pass5		
Presentation Format	ccl_vertical		
Dataset Creation	Wed Mar 08 15:08:20 2023		
Charted by	Depth in Meters scaled 1:240		

0	LTEN (lb)	3000	PERFS	-20	POSITIONING CCL	20
-50	LSPD (m/min)	50			-10 RAWCCL	10



325





PERFORATE 363.0-364.0 m



Company Strategic Oil & Gas Ltd.
 Well STRATEGIC EL AL
 CAMERON
 Field M-74 60-10N 117-15W
 Cameron
 Province Northwest Territories