



PERFORATION
RECORD

Company STRATEGIC OIL AND GAS LTD.
Well STRATEGIC ET AL
Field CAMERON
Province. Northwest Territories

Company STRATEGIC OIL AND GAS LTD.
Well STRATEGIC ET AL CAMERON A-05
Field CAMERON
Province Northwest Territories

Unique Well Identifier: 300A056010N11730W
Canadian Well Identifier: N/A
Surface Location: A-05
LSD. 60 SEC. 10 TWP. 117 RGE. 30 W.
Well Licence # 00376
Permanent Datum Ground Level Elevation (m) 775.1
Log Measured From 3.80 m Above Permanent Datum
Drilling Measured From Kelly Bushing
Elevations (m)
K.B. 778.9
C.F.
G.L. 775.1

Date	FEB 09 23	Perforated Intervals			
Run Number	One	Gun Type	ERHSC	Gram (g)	25 GH
Depth - Driller (m)	1514.6	SPM	17	Size (mm)	86.0
Depth - Logger (m)	NOT TAGGED	Phasing	60	To (m)	719.0
Bottom Logged Interval (m)	749.0	From (m)	718.0	To (m)	719.0
Top Logged Interval (m)	667.0	From (m)	To (m)	To (m)	
Fluid Type	WATER	From (m)	To (m)	To (m)	
Level (m)	FULL	From (m)	To (m)	To (m)	
Wellhead Pressure	0 MPA	From (m)	To (m)	To (m)	
Max. Recorded Temp.	N/A	From (m)	To (m)	To (m)	
Estimated Cement Top (m)	N/A	From (m)	To (m)	To (m)	
Equipment Number	CCL 01	Casing Record			
Unit No. / Location	3002	Size (mm)	Weight (kg/m)	From (m)	To (m)
Recorded By	CLAYTON RICHARD	219.10	35.72	Surface	253.0
Witnessed By	WARREN WATSON	139.70	20.83	Surface	1514.6
Services		Tubing Record			
Type	Style	Depth (m)			
Bridge Plug					
Packer					
Retainer					
Junk Basket					
Gauge Ring					

All interpretations are opinions based on inferences from electrical or other measurements and we cannot and do not guarantee the accuracy or correctness of any interpretation, and we shall not, except in the case of gross or willful negligence on our part, be liable or responsible for any loss, costs, damages, or expenses incurred or sustained by anyone resulting from any interpretation made by any of our officers, agents or employees. These interpretations are also subject to our general terms and conditions set out in our current Price Schedule.

Correlated to: TITANIUM

Date: FEB 07 23

Log Type: RCBL MAIN PASS LOGGED UP

Service Order# 23-0149-02

Remarks:

ALL SHOTS FIRED

Thank you for using Titanium Energy Services

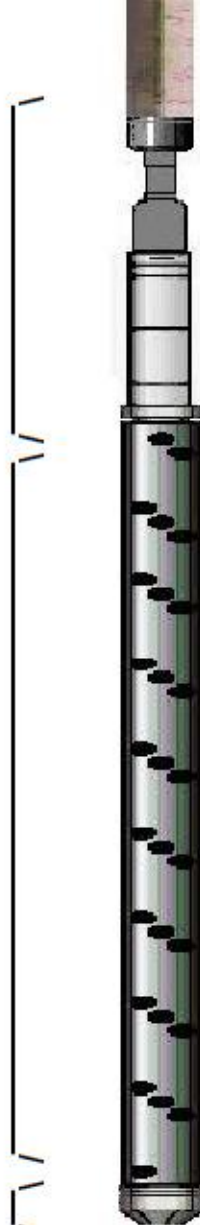


PERF RUN NO: 1

CCL TO TOP SHOT= 1.20 m

SHOT LENGTH= 1.00 m

DEAD TOOL= 0.30 m



CARRIER DATA:

OWEN 86 mm ERHSC

CHARGE DATA:

25 GRAM GOOD HOLE

INTERVAL(S):

718.0-719.0 m

REMARKS:


CCL @716.8 m TO FIRE



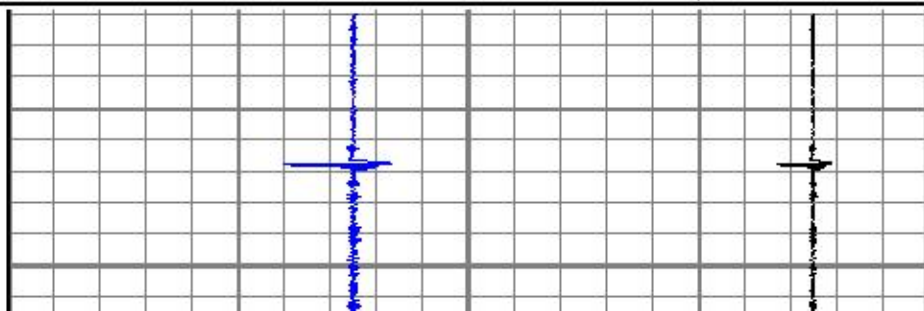
PERFORATE 718.0-719.0 m

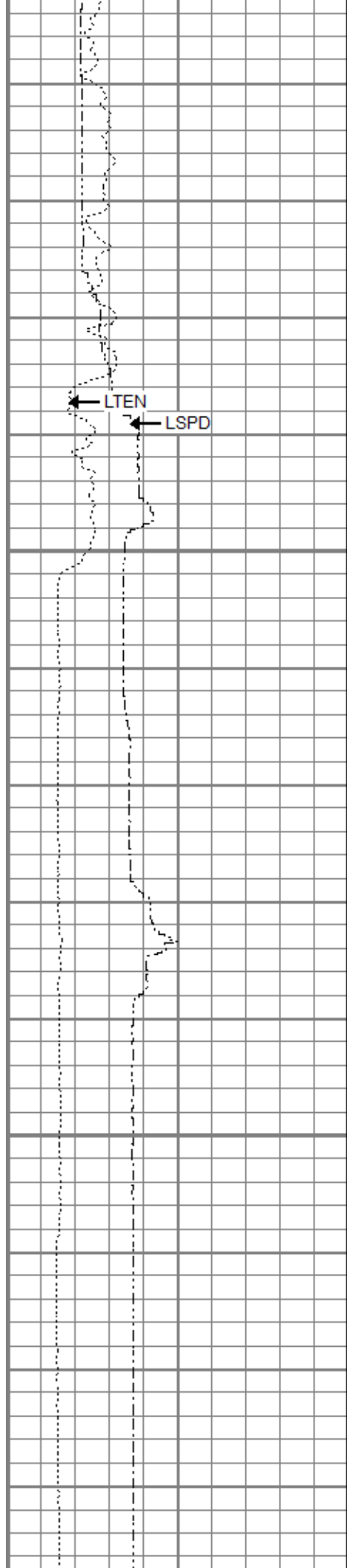
Database File elm_nwt\wl-00376-300a-05 60-10n117-30w-perf-feb 09 23\wl-00376-300a-05 60-10n117-30w-perf-feb 09 23.db
Dataset Pathname pass7
Presentation Format ccl_vertical
Dataset Creation Thu Feb 09 08:31:43 2023
Charted by Depth in Meters scaled 1:240

0	LTEN (lb)	3000	PERFS	-20	POSITIONING CCL	20
-50	LSPD (m/min)	50			-10 RAWCCL	10



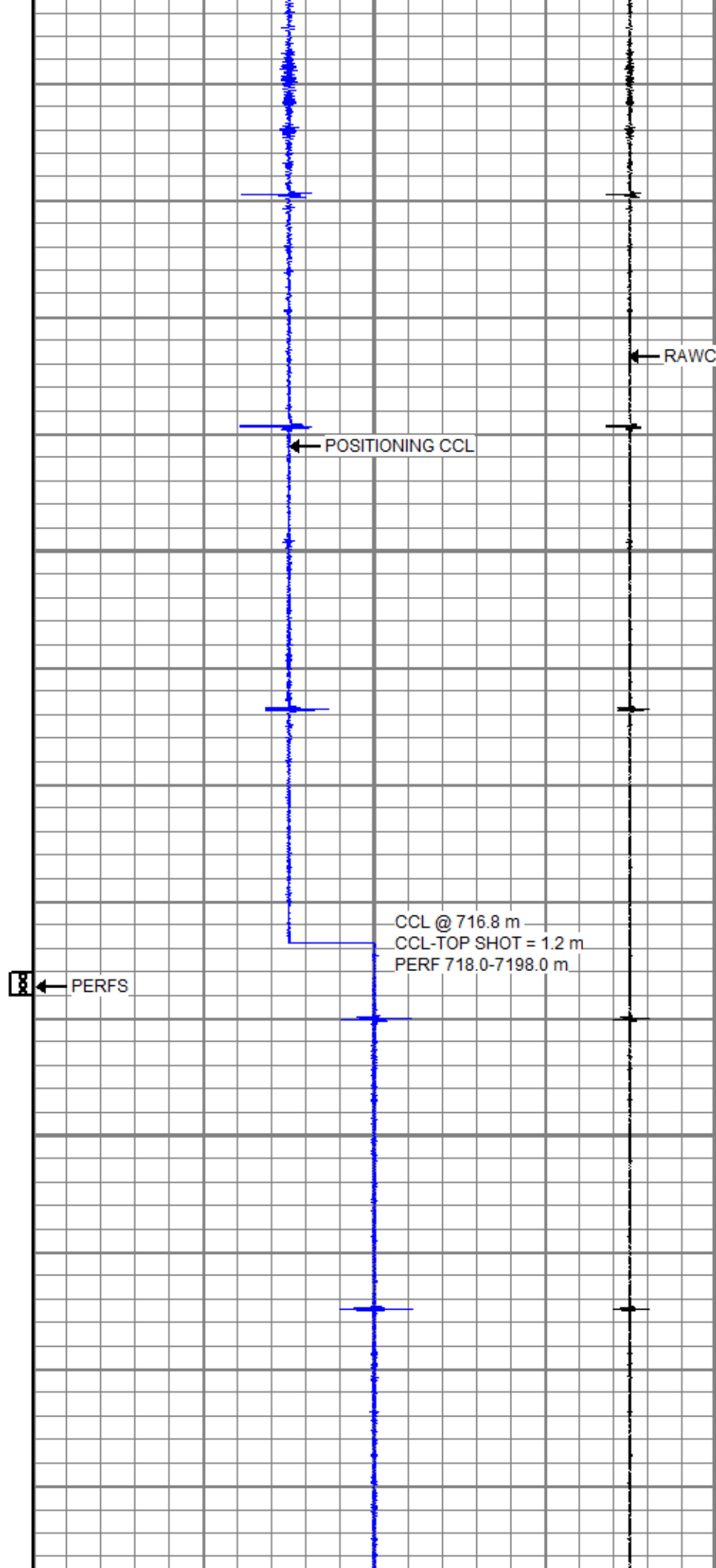
675






700

725





PERFORATE 718.0-719.0 m



Company STRATEGIC OIL AND GAS LTD.

Well STRATEGIC ET AL
CAMERON A-05

Field Cameron

Province Northwest Territories