

MAY 17 2010

National Energy
BoardOffice national
de l'énergie

WELL TERMINATION RECORD

Well Name	Para et al Cameron H-06	Well ID	2064
Operator	Paramount Resources Ltd	Current Well Status	Completed
Total Depth	1468m KB	Licence No.	Production Licence 019
Location	Unit H Section 06	Grid	60 10 117 30
Coordinates (NAD27)	Surface Lat 60 ° 05 ' 18.2 "	Long	117 ° 30 ' 23.2 "
	Bottom Hole Lat 60 ° 05 ' 18.2 "	Long	117 ° 30 ' 23.2 "
Region	NWT Mainland		
Target Formation	Sulphur Point	Field/Pool	Cameron Hills /
Elevation KB/RT	763.2 m	Ground Level / Seafloor	758.6 m
Spud/Re-Entry Date	16-Jan-10	Rig Release Date	2010-2-3

CASING AND CEMENTING PROGRAM

O.D. (mm)	Weight (kg/m)	Grade	Setting Depth (m KB)	Cementing (m ³)
219	35.7	J-55	427	25.0
139	20.8	J-55	1468	29.4

PLUGGING PROGRAM

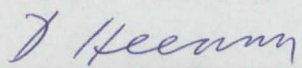
Type of Plug	Interval (m KB)	Felt	Depth (m KB)	Cement (m ³)
Select	-	Select		
Select	-	Select		
Select	-	Select		
Select	-	Select		
Select	-	Select		

PERFORATION

Interval (m KB)	Comments
1427-1433	Lower Sulphur Pt Dolomite (1427-1429, 1430-1433)
1410-1419	Upper Sulphur Pt Dolomite (1410-1412.5, 1413.5-1415.5, 1418-1419)
1393-1401	Sulphur Pt Limestone (1395-1398, 1400-1401)


Lost Circulation/Overpressure Zones	Lost circ started @ 560, no returns by 584, drilled blind as approved to 752m
Equipment Left on Seafloor (Describe)	Set cement plug (2), drilled out - no further losses
Provision for Re-entry (Describe and attach sketch)	N/A
Other Downhole Completion/Suspension	Wellhead in place - tubing in hole (no packer)
	Well completed with tubing to 1441.5 & tubing anchor (no packer) & open, non-productive perforations

"I certify that the information provided on this form is true and correct"

Name	Dick Heenan	Telephone	(403) 290-3619 Ext
Job Designation	Drilling Engineer	E-Mail	dick.heenan@paramountres.com
Operator	Paramount Resources		
Signature		Date	2010-05-05
	Responsible Officer of Company		

NATIONAL ENERGY BOARD USE ONLY

The details of this document have been examined and verified by

Job Designation	Drilling Engineer	Well Identifier	2064	Unique Well Identifier	300H066010117300
Signature		Date	2010-08-24		
	NEB Authority				

MAY 17 2010

National Energy
BoardOffice national
de l'énergie

WELL TERMINATION RECORD

Well Name	Para et al Cameron H-06	Well ID	2064
Operator	Paramount Resources Ltd	Current Well Status	Completed
Total Depth	1468m KB	Licence No.	Production Licence 019
Location	Unit H Section 06	Grid	60 10 117 30
Coordinates (NAD27)	Surface Lat 60 ° 05 ' 18.2 "	Long	117 ° 30 ' 23.2 "
	Bottom Hole Lat 60 ° 05 ' 18.2 "	Long	117 ° 30 ' 23.2 "
Region	NWT Mainland		
Target Formation	Sulphur Point	Field/Pool	Cameron Hills /
Elevation KB/RT	763.2 m	Ground Level / Seafloor	758.6 m
Spud/Re-Entry Date	16-Jan-10	Rig Release Date	2010-2-3

CASING AND CEMENTING PROGRAM

O.D. (mm)	Weight (kg/m)	Grade	Setting Depth (m KB)	Cementing (m ³)
219	35.7	J-55	427	25.0
139	20.8	J-55	1468	29.4

PLUGGING PROGRAM

Type of Plug	Interval (m KB)	Felt	Depth (m KB)	Cement (m ³)
Select	-	Select		
Select	-	Select		
Select	-	Select		
Select	-	Select		
Select	-	Select		

PERFORATION

Interval (m KB)	Comments
1427-1433	Lower Sulphur Pt Dolomite (1427-1429, 1430-1433)
1410-1419	Upper Sulphur Pt Dolomite (1410-1412.5, 1413.5-1415.5, 1418-1419)
1393-1401	Sulphur Pt Limestone (1395-1398, 1400-1401)
-	

Lost Circulation/Overpressure Zones

Lost circ started @ 560, no returns by 584, drilled blind as approved to 752m
Set cement plug (2), drilled out - no further losses

Equipment Left on Seafloor (Describe)

N/A

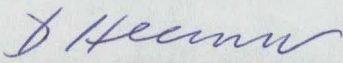
Provision for Re-entry (Describe and attach sketch)

Wellhead in place - tubing in hole (no packer)

Other Downhole Completion/Suspension

Well completed with tubing to 1441.5 & tubing anchor (no packer) & open, non-productive perforations

"I certify that the information provided on this form is true and correct"

Name	Dick Heenan	Telephone	(403) 290-3619 Ext
Job Designation	Drilling Engineer	E-Mail	dick.heenan@paramountres.com
Operator	Paramount Resources		
Signature		Date	2010-05-05
	Responsible Officer of Company		

NATIONAL ENERGY BOARD USE ONLY

The details of this document have been examined and verified by

Job Designation	Drilling Engineer	Well Identifier	2064	Unique Well Identifier	300H066010117300
Signature		Date			
	NEB Authority				