
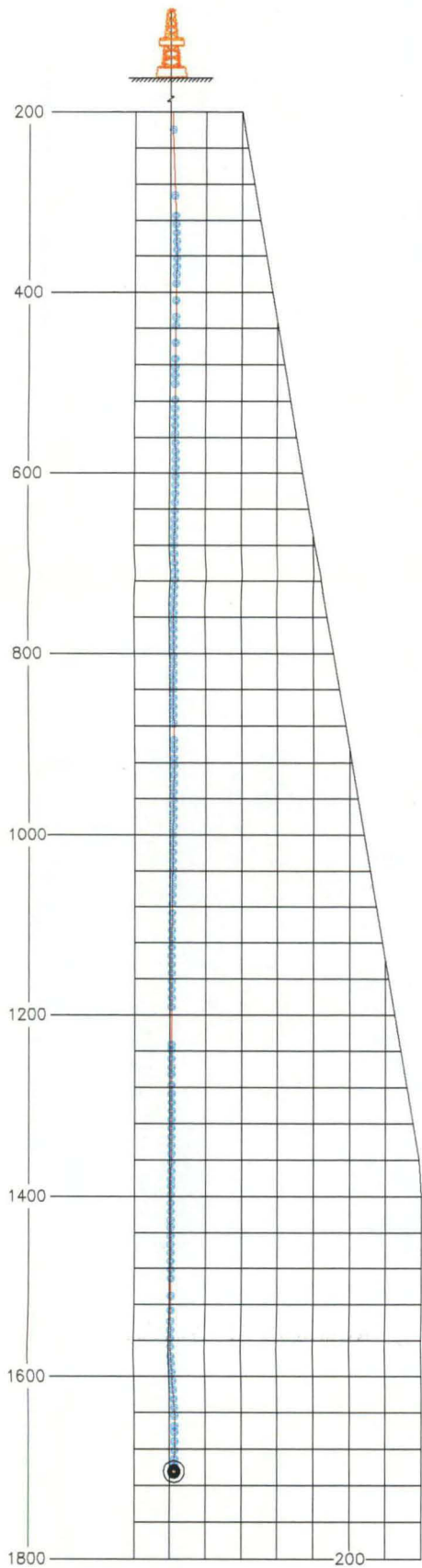


PARA ET AL MOUNT COTY I-02
BOTTOM HOLE CLOSURE: 4.95m @ AZ 49.75°



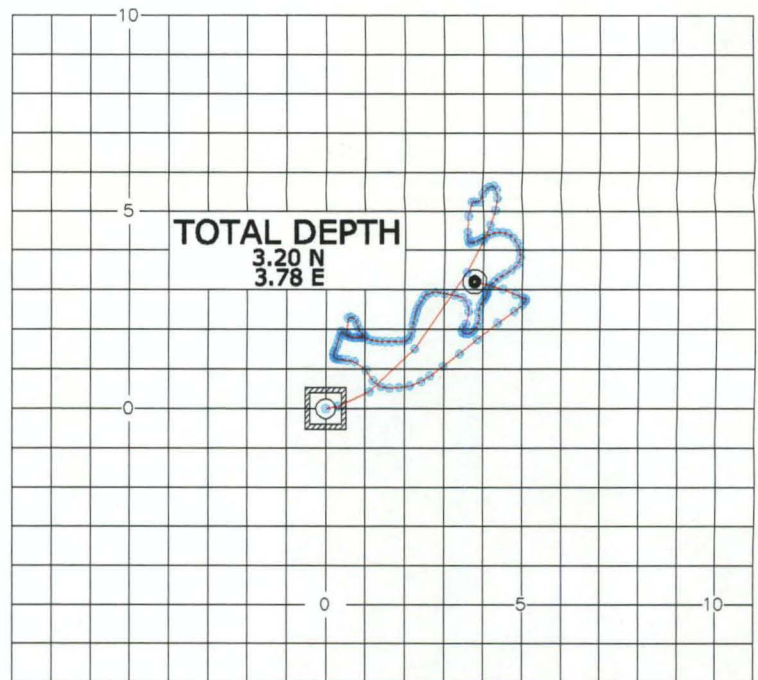
VERTICAL PROJECTION
 SCALE 1 UNIT = 40m



TOTAL DEPTH
 MD 1705.00
 TVD 1704.65
 CLOSURE 4.95

VERTICAL SEC. CALCULATED ALONG AZ 49.75°

HORIZONTAL PROJECTION
 SCALE 1 Unit = 1m



TOTAL DEPTH
 3.20 N
 3.78 E