

007/010

PARAMOUNT RES. FLR 39

11/29/00 09:10 FAX 403 266 6032

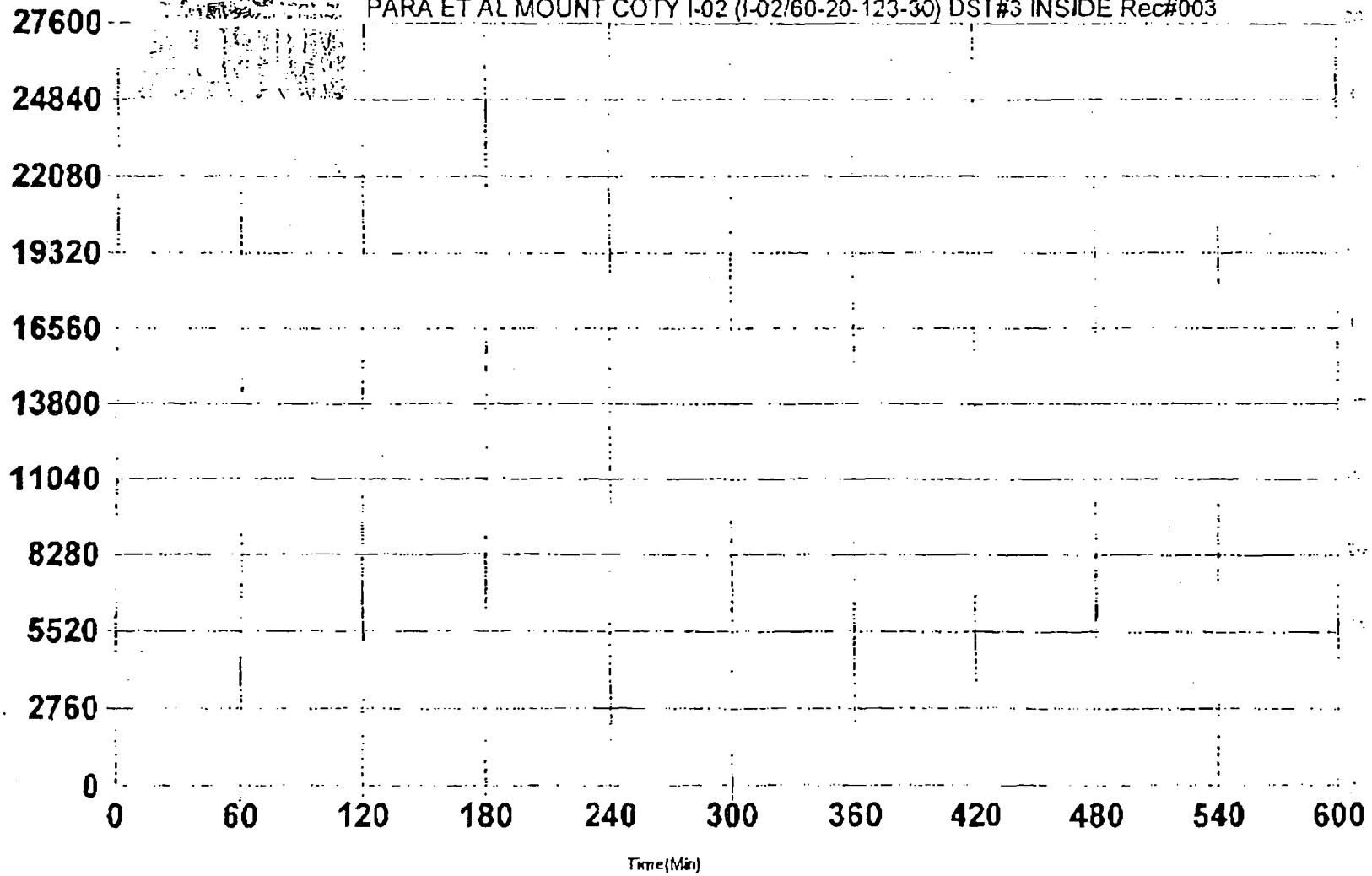
1405528464r

NOV-29-00 08:58 AM Gary Johnson

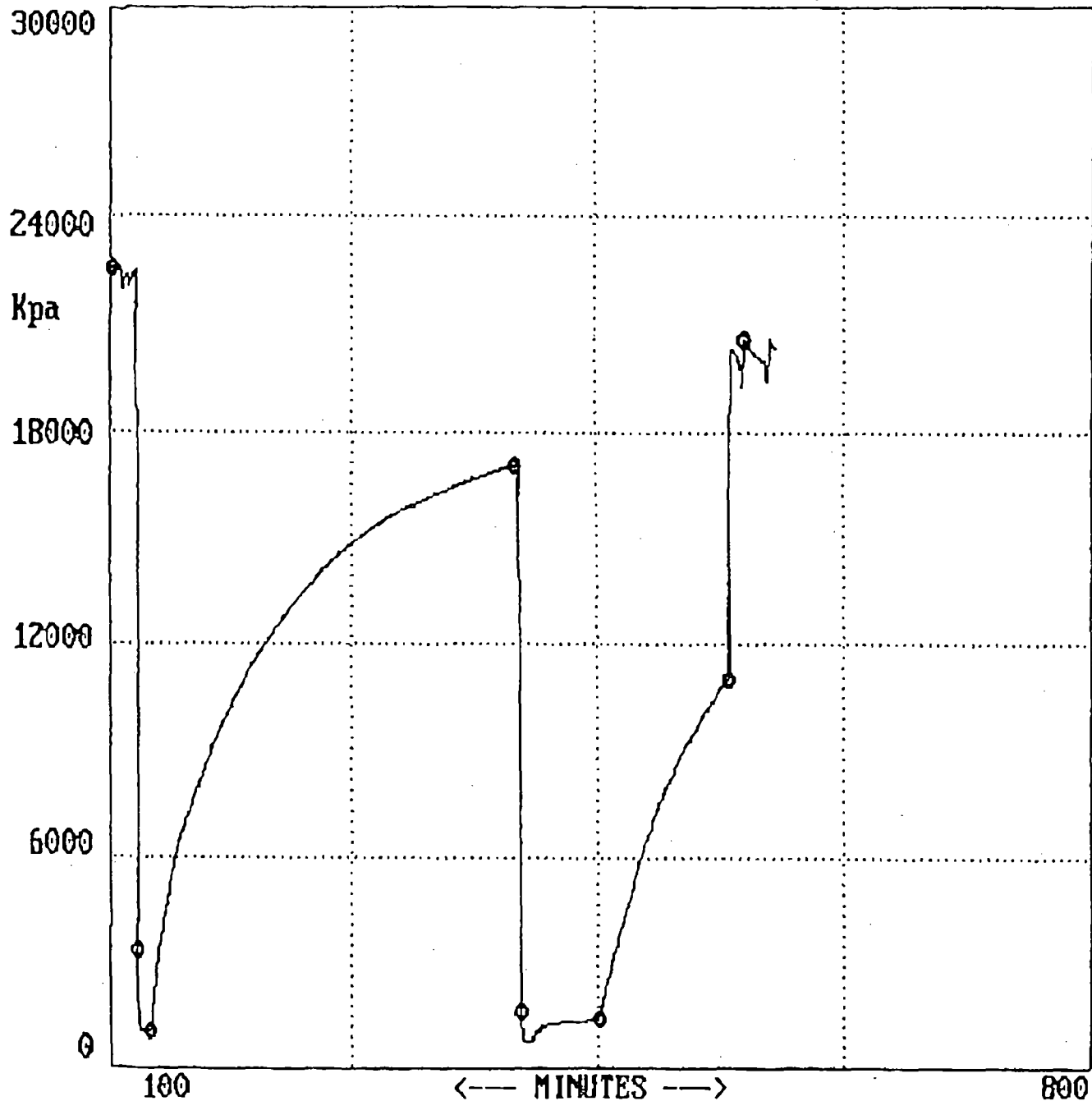
P. 04

Time/Pressure Plot

PARA ET AL MOUNT CO TY I-02 (I-02/60-20-123-30) DST#3 INSIDE Rec#003



PARA ET AL MOUNT COTY 60-20-123-30 LSD 1-02/60-20-123-30
 DST# 3 DEBOLT (1709.0m - 1727.0m KB) NOV,28,2000

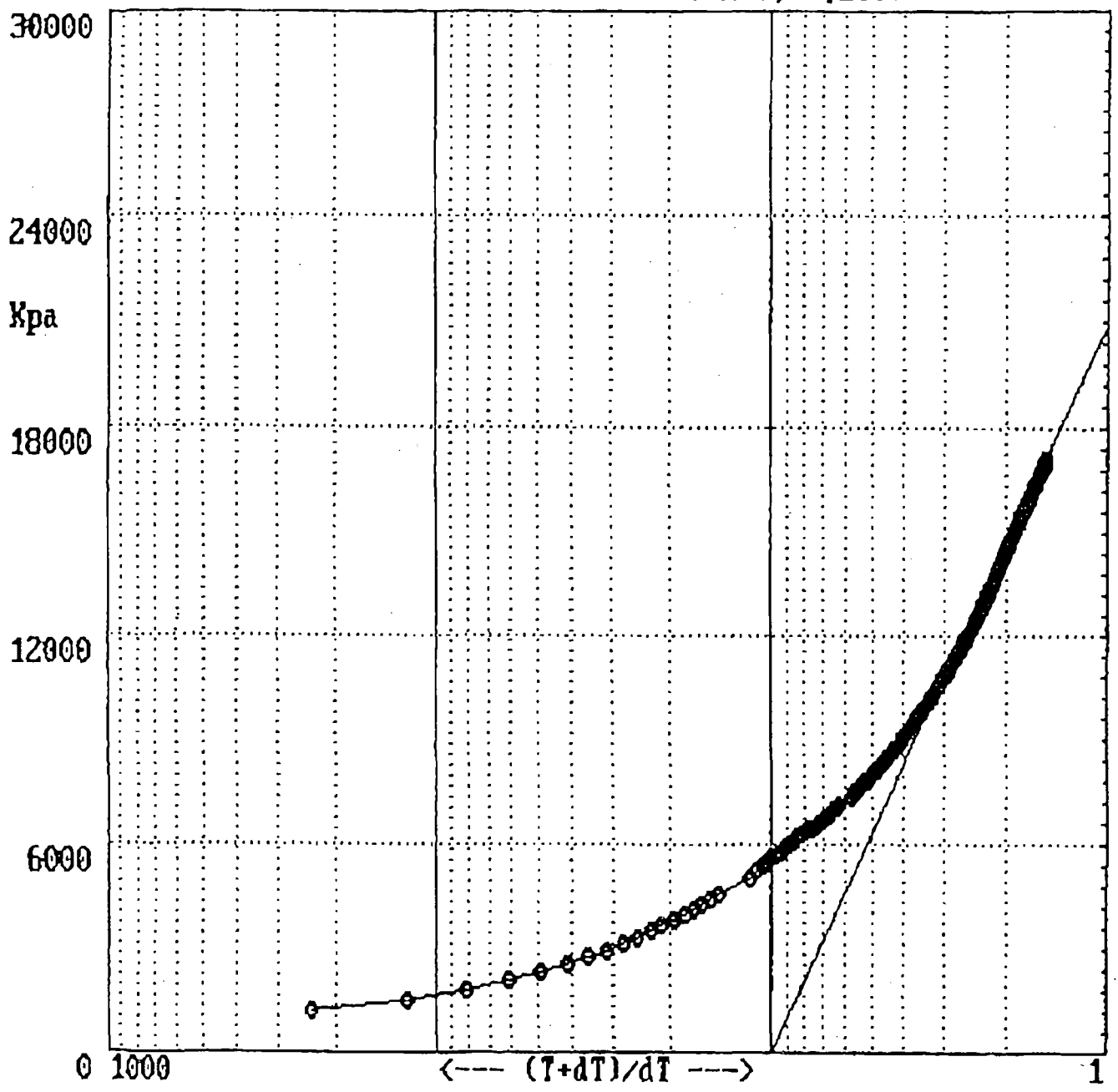


IHP = 22542.6
 SF1 = 3367.1
 EF1 = 1118.9
 ES1 = 17080.4
 SF2 = 1679.1
 EF2 = 1427.3
 ES2 = 10987.0

FHP = 20617.6

11/29/00 09:10 FAX 403 266 6032
 NUV-27-88 BR:04 M: Gary Johannson
 PARAMOUNT RES. FLR 39
 1400020404
 008/010
 F-00

PARAMOUNT COUNTY 60-20-123-30 LSD 1-02/60-20-123-30
DST# 3 DEBOLT (1709.0m - 1727.0m KB) NOV, 28, 2000



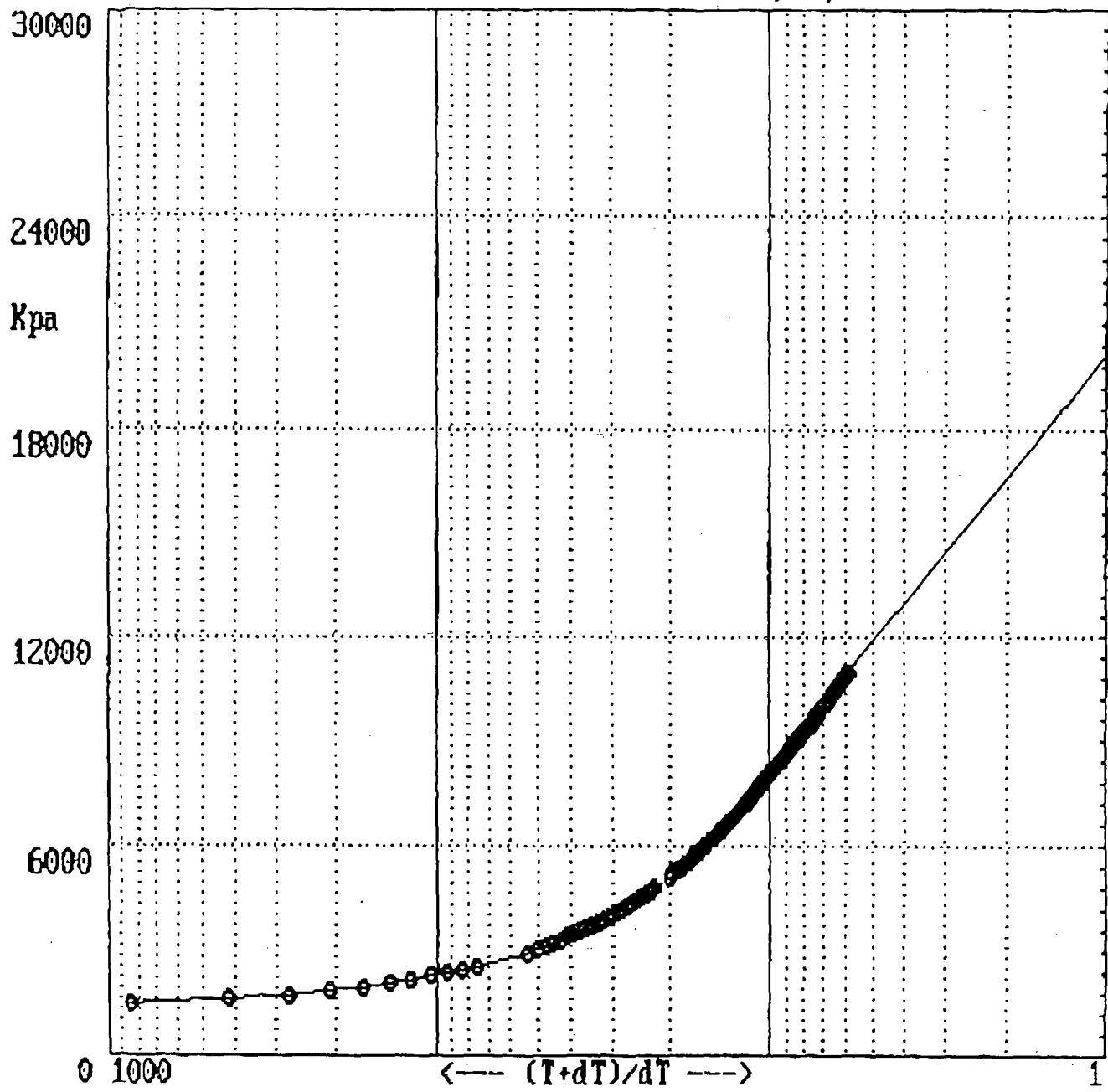
HORNER PLOT
SHUT-IN # 1

SLOPE =
20905.2
kPa/cycle

Extrapolated
Pressure =
20905.2
Kpa

11/28/00 09:10 FAX 403 266 6032
NOV-28-00 09:07 AM WARRINGTONSON
PARAMOUNT RES. FLR 39
1 0000204041
009/010
P. 05

PARA ET AL MOUNT COTY 60-20-123-30 LSD 1-02/60-20-123-30
DST# 3 DEBOLT (1709.0m - 1727.0m KB) NOV, 28, 2000



HORNER PLOT
SHUT-IN # 2

SLOPE =
11961.0
kPa/cycle

Extrapolated
Pressure =
20203.7
Kpa

11/29/00 09:11 FAX 403 266 6032 PARAMOUNT RES. FLR 39
NOV 29 09 20 00 AM SURF SURVEILLANCE UNIT
1488824000001
010/010