

NORTHROCK et al Fall Stone F-01

64-50-125-45

DATE: 03-Feb-2K DEPTH: 625m @ 700am PROGRESS: 272m REPORT #: 03

*** Morning Report ***

Attn: Geoff Ireland

24 HR OPERATIONS: Drill out at supper time. Run leak off test and drill ahead at 25-60m/hr (before connections).

MUD PROPERTIES: Water.

FORMATION TOPS:

K Little Bear Not picked yet.

Basal L Bear SS

K Slater River

K R/A Shale

Basal K Sand

Devonian Imperial

GAS and SHOWS:

No background gas.

1 unit! @ 572-576m Coal Gas

Equipment test fine.

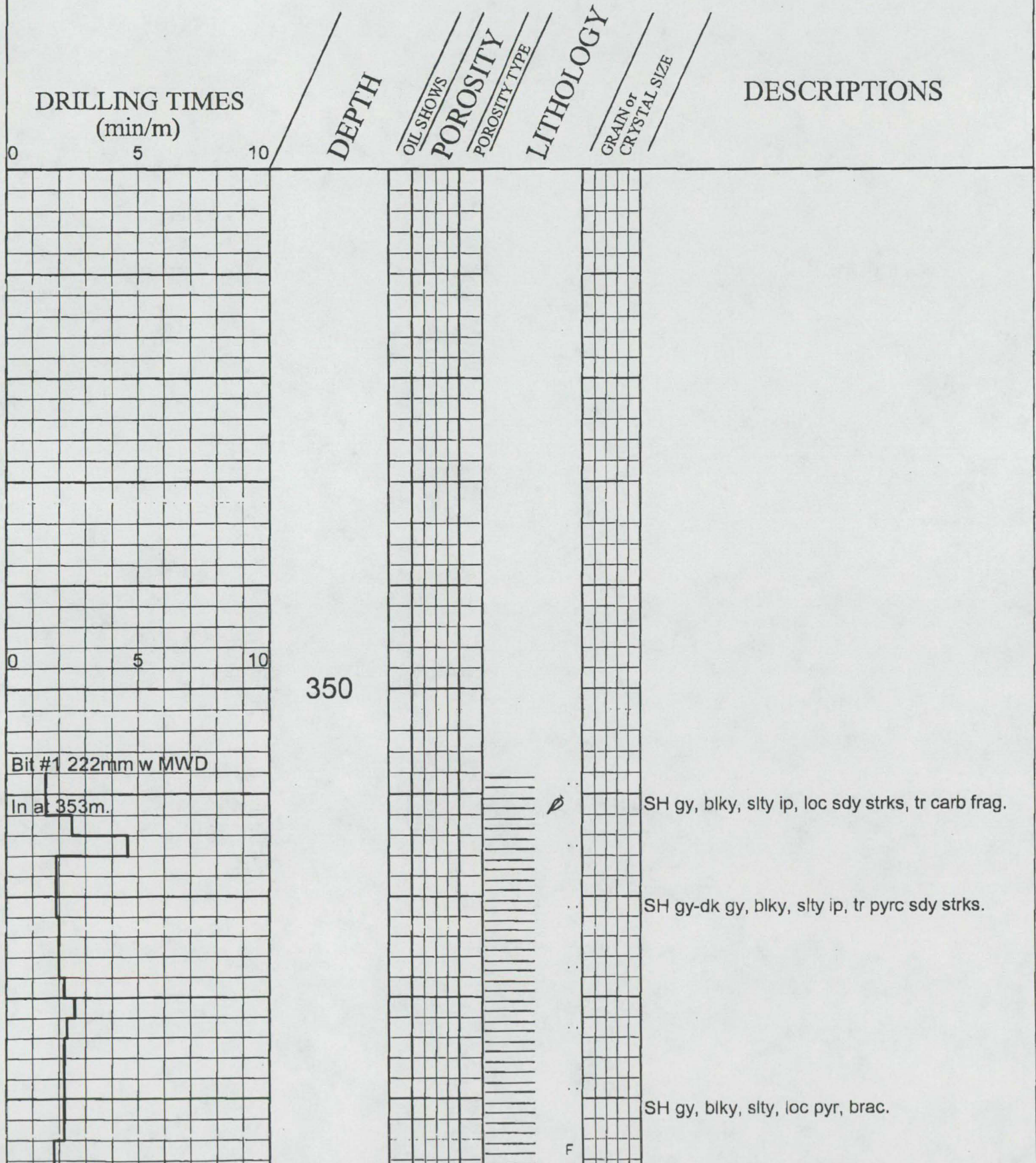
OTHER:

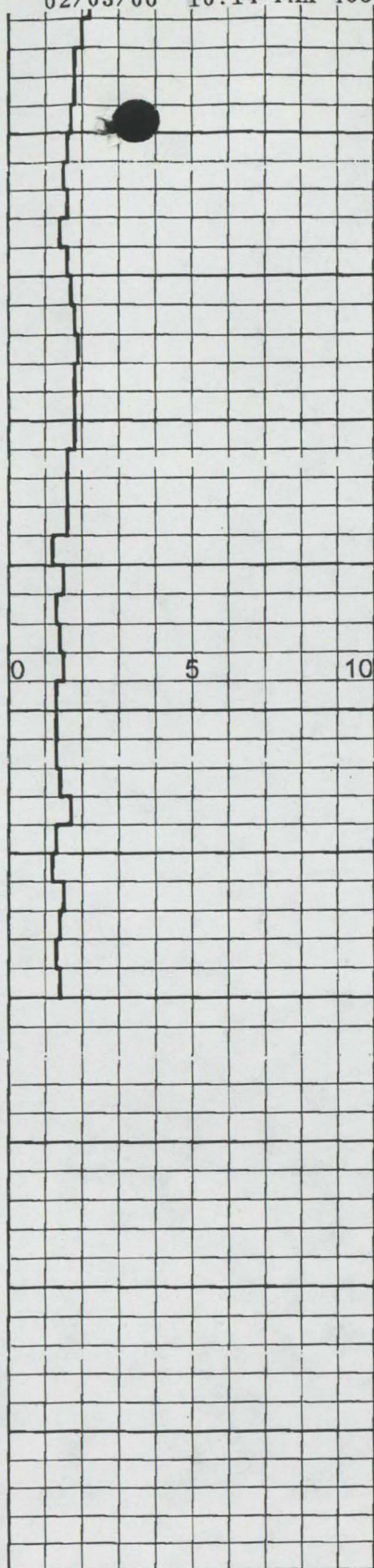
Deviation under control (<2.0 degrees) to the N.E. will steer slightly towards the S.E. Could be 40m off well center by TD. **Surveys Faxed.**

GL: 198.60m and KB: 203.80m (5.20m) GL from survey plot.

Dave Roberts - 764508 Alberta Limited - 600-700-2957

SCALE 1:240






0 5 10

400

425



SH aa, com sdy strks, com pyr ip.

P

F

P

SH aa, com pyr, loc brac.