AUTHORITY TO DRILL A WELL

CANADA

Exploratory ☒ Delineation ☐
Development ☐ Service ☐

AUTHORITY TO DRILL A WELL

APPLICATION

This application is submitted with Section 82 of the Canada Oil and Gas Drilling Regulations. When approved under Section 83 of the Regulations, it is the requisite authority for the commencement of drilling operations.

Well Name in Full: RANGER NOTA CREEK C-17

Operator: Ranger Oil Limited — Drilling Program No.: --

Contractor: Shehtah Drilling Limited — Permit or Lease No.: EL-390

Drilling Rig or Unit: Rig #1 — Estimated Well Cost: $2,900,000

Location-Unit: C — Section: 17 — Grid Area: 65° 10', 126° 00'

Coordinates: Lat.: 65° 06' 01" — Long.: 126° 02' 56"

Area: Tulita (Fort Norman) — Field/Pool: New Exploration

Elevation-RT/KB: 172 m (ASL) — Seafloor: -- (BRT)

Approx. Spud Date: December 16, 1997 — Estimated Days on Location: 30

Anticipated Total Depth: 1940 m — Target Horizon(s): Mount Clark

EVALUATION PROGRAM

Ten-metre sample intervals: None

Five-metre sample intervals: 22 mKB to total depth, 2 vials and 1 bagged

Canned sample intervals: None

Conventional cores at: Possible 18 m core in Mount Clark

Logs and Tests: Log and tests as per program

CASING AND CEMENTING PROGRAM

O.D.	Weight:	Grade:	Setting Depth Below Seafloor:	Cementing Program (Volumes):
508 mm	139.8 kg/m	K-55	22 m	Piledrive, Artic set cement to surfac (if drilled)
339.7 mm	81.1 kg/m	K-55	170 m	Artic set cement to surface...
244.4 mm	53.6 kg/m	J-55	670 m	670 - 140 m, RFC
139.7 mm	23.0 kg/m	K-55	1940 m	TD - 640 m, 1:1:2 fill, RFC tailin

B.O.P. Equipment: 540 mm, 14 MPa diverter system on conductor pipe..
346 mm, 21 MPa, 2 pipe rams, 1 blind ram, annular preventor

Other Information: Gel Chem mud surface to 670 m
Invert mud 670 m to total depth

Signed: [signature] Title: Drilling & Completions Superintendent

Date: October 14, 1997 Company: Ranger Oil Limited

APPROVAL

An approved copy of this notice is to be posted at each wellsite.

Signed: [signature] Chief Conservation Officer

Date: Dec 4/97

File: 9211-R36-2-1, WID 1831

UWI 300C176510126000

Canada

APPROVAL TO ALTER CONDITION OF A WELL

National Energy Board | Office national de l'énergie

CANADA

APPROVAL TO ALTER CONDITION OF A WELL

This application is to be submitted to the Chief Conservation Officer at least 45 days before commencement of operations.

Well Name: Ranger Nota Creek C-17 Area: Norman Wells

Operator: Ranger Oil Limited Contractor: Shehtah Drilling Limited

Drilling Rig or Unit: Rig #4 Depth: 1953 m

Coordinates: Lat: 65° 06' 01" Long: 126° 02' 56"

Date ADW Issued: December 4, 1997 Date of last Operation: On-going

Elevation-KB/RT: 172 (ASL) GL/Sea floor:

TYPE OF OPERATION

Initial Completion

SUMMARY OF PROPOSED OPERATIONS

See Attached Program for Completion Details

Signed: L Brown Title: Senior Completions Engineer

Responsible Officer

Name: J. Leroy Brown Company: Ranger Oil Limited

Date: February 17, 1998 Phone: 2[illegible]2-5218

APPROVAL

An approved copy of this notice is to be posted at each wellsite.

Date: Feb 20/98 Signed: Jerry Bakken

Chief Conservation Officer

File: 9211-R36-2-1

WID: 1831 UWI: 300C176510126000

Well Status

Suspended ☐

Completed ☐

Abandoned ☐

WELL TERMINATION RECORD (with attachment)

CANADA

WELL TERMINATION RECORD

This record is submitted in triplicate in compliance with Section 184 of the Canada Oil and Gas Drilling Regulations.

WELL DATA

Well Name: RANGER NOTA CREEK C-17 Area: Tulita

Grid Area: 65° 10' 126° 00' Field/Pool: New Exploration

Permit or Lease No.: EL-390 Final Coordinates: Lat.: 65° 06' 01" Long: 126° 02' 56"

Drilling Unit: Shehtah Rig #1 Elevations: RT/KB: 172.22 GL: 166.22

Spud Date: 11:30 hrs 97-12-24 Rig Released: 23:59 hrs 98-02-14 Total Depth: 1953 m KB

CASING AND CEMENTING

O.D.:	Weight:	Grade:	Depth Set:	Cement and Additives:
508 mm	139.8 kg/m	J-55	8 m GL	Driven
339.7 mm	81.1 kg/m	K-55	164 m KB	29T Artic set + 7.4% D71 + 0.5% D65 + 0.5% B71
244.5 mm	53.6 kg/m	J-55	589 m KB	18.9T RFC + 1% $CaCl_2$ + 0.2% D46 +
177.8 mm	34.2 kg/m	K-55	1929 mKB	P52-1 25.7T 1.1.2 + 18% D44 + 0.1% B71 3.2T RFC + 1% B30 + 0.3% B71 + 0.2% D

PLUGGING PROGRAM

Approval of the following program was obtained by (person) N/A from

(person) by means of

on 19 .

Type of Plug:	Interval:	Felt:	Cement and Additives:
No plugs			

Lost Circulation/Overpressure Zones: Water flow 186 m, minor losses 1552 - 1578 m, 1936 - 1944 m, higher losses 1950 - 1953 mKB.

Equipment left on Seafloor (Describe): N/A

Provision for Re-entry (Describe and attach sketch): Wellhead installed Chained and locked

Cores: Type: No cores Intervals:

No DST's

Other Downhole Completion/Suspension Equipment: ECP @ 1911.45 mKB

Stage cementer at 404.95 mKB

CERTIFICATION

I certify on the basis of personal knowledge of operations undertaken at the above named well that the above information is accurate.

Signed: Title: Drilling & Completions Superintendent

Name: Don Sorkilmo Date: March 31, 1998

Acknowledged by: Jerry Baker Engineering Branch

Date: Apr. 29/98


File: 9211-R36-2-1, WID 1831

UWI 300C176510126000

Well Status
Suspended ☒
Completed ☐
Abandoned ☐

Canada

DOWNHOLE WELL PROFILE



Location: Ranger Nota Creek C-17 Date: 31-Mar-98

KB (m) 172.22 GL (m) 166.72 KB to CF: 5.15 KB to THF (est.) 5.28

	No. Joints	Size OD mm	Weight kg/m	Thread Collar	Grade	Landed @ mKB	Top @ mKB
Surface Casing:	14	339.70	81.40	8rd. ST&C	K-55	164.00	Surface
Cement: Stage 1	29t Arctic Set +7.4% D-71+.5% D-65+.5% B-71+33kg Celloflake w/.6m^3 cement returns.						
	Cement fell back out of sight while WOC						
Interm. Casing:	45	244.50	53.60	8rd. ST&C	J-55	589.00	Surface
Stage 1	19t RFC +1% $CaCl_2$ +.2% D-46+ 5 l/t F52.1 w/continuous returnes. Est cement top @ 77m						
Production Casing:	137	177.80	34.23	LT & C	K-55	1929.00	Surface
Cement: Stage 1	25m^3 1:1:2 'G' + 18% D-44 + .1% B-71fill cement						
	tail w/3m3 RFC + 1% B-30 + .3% B-71 + .2% D-46 w/Calculated cement top @ 1750m						
Stage 2	6.1m3 RFC + .1% B-30 + .3% B-71 + .2% D-46 w/.5m3 cement returns						
Production Tubing:	nil						

Perforated Interval:	Bear Rock/Amika	293.50	to	295.50
		303.00	to	306.00
	Mt. Clark	1894.50	to	1898.00
		1900.50	to	1906.00
Bearfoot Open Hole	Precambrian	1929.00	to	1953.00

FINAL WELLBORE CONFIGURATION (Bottom Up)		Top
Item	**Description**	**mKB**
BP #1	Set @ 1920m & pressure tested to 7MPa for 15min. OK. Dumped 8vm cement on top of plug.	1920.00
BP #2	Set @ 1874m & pressure tested to 7MPa for 15min. OK. Dumped 8vm cement on top of plug.	1874.00
Ret.	Set @ 289m & stage cement squeezed w/1.6m^3 Class 'G' + .8% B-30 + 2% $CaCl_2$ + .11% D-46	289.00
	Pumped 10vm of above class cement on top of retainer.	279.00

Wellhead	Make:	Barber	W.P	35MPa	Type:	Flanged
Master Valve	Make:	ABB	W.P.	35MPa	Type:	Flanged
	Size:	65.08mm	Trim	T-37		
Casing Valves	Make:	Rector	W.P.	35MPa	Type:	Flanged
	Size:	52.4mm	Trim	T-37		

FINAL WELL REPORT

1831
9211-R36-2-1

FINAL WELL REPORT

RANGER NOTA CREEK C -17

Tulita Area, NT

Prepared by Ken Kindjerski
November 1998

NATIONAL ENERGY BOARD
ENG OH
DEC 1 5 1998

INTRODUCTION

1. Program Summary

Ranger Oil Limited programmed to drill a 1953 m deep exploration well to evaluate hydrocarbon production potential from the Mount Clark formation.

Shehtah Drilling Rig #1E was contracted to drill the well. Drilling equipment was mobilized and demobilized using the "Winter Road". Early work on the winter road and into various creek crossings allowed Ranger Oil to begin the drilling operations in mid December.

2. Location Map

Attached is a topographic map (1:50,000) showing the 0-20 well location and its relationship to geographic features, the winter road and the IPL pipeline.

GENERAL DATA

Well Name:	Ranger Nota Creek C-17
Exploration Licence:	EL 390
Location:	Unit C, Section 17 Grid Area: 65 ° 06' 01", 126° 02' 56"
Well Location:	See attached well plan.
Unique Well Identifier:	300C176510126000
Operator:	Ranger Oil Limited 1600, 321 – 6th Avenue S.W. Calgary, Alberta T2P 3H3
Drilling Contractor:	Shehtah Drilling Limited Suite 277, 200 Rivercrest Drive S.E. Calgary, Alberta T2C 2X5
Drilling Rig:	Shehtah Rig #1 Troy Model 600 (triple)

Positior Keeping/Support Craft: N/A.

Difficulties & Delays:

The 508 mm conductor pipe was set at 12.5 m and had become egged through the process. The conductor pipe had to be milled out from 12.17 to 12.63 meters. Magnet runs were done to pick up chunks of milled up conductor barrel. Start drilling 444.5 mm hole down to 96 m K.B. cannot keep the hole straight drifted out to 2.1 degrees. Ran 311 mm bit to drill pilot hole down to 162 m K.B. Ream hole out to 444.5 mm and continue drilling down to total depth at 164 m K.B.

The well-developed hole cleaning problems due to pressured shale formation from 1230 – 1235 m KB, increased the invert mud density from 960 to 1225 kg/m3. There were problems with Shetah Drilling mixing capabilities trying to get a high enough shear rate for invert mixing. Rigged in Dowell C&A pumper to obtain a high enough rate to properly mix and shear the invert mud.

Total Well Costs: $3,556,000

SUMMARY OF DRILLING OPERATIONS

Elevations:	GL 166.22 m KB 172.22 m
Total Depth:	1953 m KB
Spud Date:	1997-12-24 @ 11:30 Hrs.
Rig Release Date:	1998-02-14 @ 23:59 Hrs.
Well Status:	Standing Cased
Hole Sizes:	444 mm to 164 m KB 311 mm to 589 m KB 222 mm to 1953 m KB

Casing Strings:

Conductor - 1 jt, 508 mm, 139.8 kg/m, J55, driven landed at 12.5 m GL.

Surface - 14 jts, 339.7 mm, 81.1 kg/m, K55, ST&C landed at 164 m KB
Cemented with 29.0 tonnes Arctic Set + 7.4 D71 + 0.5%D65 + 0.5%B71.
Cemented to surface with .6 m^3 good cement returns.

Intermediate - 45 jts, 244.5 mm, 53.6 kg/m, K55, LT&C, landed at 589 m KB.
Cemented with 18.9 tonnes RFC + 1 % $CaCl_2$ + .2% D46 + .5 liter/tonne F52-1.

Production - 137 jts, 177.8 mm, 34.2 kg/m, K55, LT&C, landed at 1929 m KB. Cemented with 25.7 tonnes 1-1-2 + 18%D44 + 0.1%B71, second stage cement 3.2 tonnes RFC + 1%B30 + .3%B71 + 0.2%D46. ECP run at 1911.45 m KB, stage tool set at 404.95 m KB.

Casing Bowl:	Barber Type ODSO, 352.4 mm x 339.7 mm, 21 MPa, LPSO
Drilling Fluid:	see attached fluid summary for details.
Sidetracks/Fishing:	None
Well Kicks:	None
Formation Fluids/Gas:	Drilled down to 181 to 186 m KB, stopped and performed a flow check. The well was flowing from 1.3 to 2.2 m^3/hour. The mud viscosity was raised and barite mixed to bring the density up to 1250 kg/m^3, and continue drilling to intermediate casing point at 589 m KB.

Formation Leak-off Test: Leak off test was run at 171 m KB. The leak off test was run at 10 liters a minute with no formation leak off at 23 kPa/m. Terminated the test.

Another leak off test was conducted at 592 m KB. The leak off gradient was 24.19 kPa/m.

Deviation Surveys: TOTCO surveys were taken see attached for deviation surveys.

Time Distribution:

Drilling	503.00 hours
Tripping	128.75 hours
Rig Service	22.00 hours
Surveys	36.50 hours
Fishing Operations	7.50 hours
Circulate & Condition Mud	145.75 hours
Handle Tools	36.50 hours
Reaming Hole Clean	18.50 hours
Running Casing	18.75 hours
Cementing	8.00 hours
Waiting on Cement	5.25 hours
Nipple Up/Pressure Test	166.75 hours
Rig Repairs	41.50 hours
Logging (Wireline Work)	19.25 hours
Waiting on Services	9.50 hours
Other	38.50 hours
Rig up/out	54.50 hours
TOTAL	**1260.50 hours**

Abandonment Plugs: None

GEOLOGY

Drill Cuttings:	Five meter drill samples were taken from 25 m to 245 m KB. No sample was obtained from 249 m T.D. due to lost circulation. Vial samples from the above were sent to Ranger Oil Limited Calgary office. Bagged samples were sent to the Institute of Sedimentary and Petroleum Geology, Core & Sample Lab in Calgary, Alberta.
Formation Tops:	See the attached summary.
Lithology:	See the attached lithology report for sample description.
Cores:	No cores were taken.
Open Hole Logs:	No open hole logs were run due to the difficulties experienced on the main hole interval.
Formation Tests:	No drill stem tests were run. A sample of the formation water from the Hume was recovered from the sump and the analysis is attached.



APPENDICIES TO WELL HISTORY REPORT

1. Area Topographic Map
2. Well Survey Plan
3. Serval Drilling Fluid Summary
4. Formation Tops
5. Lithology Report
6. Geological Sample Log
7. Composite Well Record
8. Directional Surveys

GEOLOGICAL REPORT

1831

9211-R36-2-1



RANGER OIL

Ranger et al NOTA CREEK C-17
65° 06' 01' / 126° 02' 56"

File No. 97x-1001

Geological Report

NATIONAL
EN
DEC 15 1998

RANGER OIL et al Nota Creek C-17

RANGER OIL

65 deg. 06' 01" / 126 deg. 02' 56"

File No.: 97x-1001

Prepared by:

H. Wennekers
Geological Wellsite Consultant

INDEX

Subject	Page Number
SYNOPSIS	2
FORMATION TOPS (m)	3
DEVIATION SURVEY RECORD	4
BIT RECORD	5
DAILY DRILLING CHRONOLOGY	7
LITHOLOGY	20
GEOLOGICAL SUMMARY AND CONCLUSIONS	40

SYNOPSIS

OPERATOR:	Ranger Oil Limited
WELL NAME:	ROL et al Nota Creek C-17
LOCATION:	65 deg. 06' 01" / 126 deg. 02' 56" Tulita area (Fort Norman)
FIELD:	Undefined
PROVINCE:	N.W.T.
ELEVATION:	G.L.: 168.22 m K.B.: 172.22 m
SPUD DATE:	December 24, 1997 11:30 hrs
T.D. DATE:	February 9, 1998 08:22 hrs
CONTRACTOR:	Shehtah Drilling Rig: #1
HOLE SIZE:	Surface: 444.5 mm Pilot: 311mm To F.T.D.: 222mm
COLLARS:	171mm
MUD COMPANY:	Midas Drilling Fluids
MUD TYPE:	Gel chem to first intermediate casing. Invert to F.T.D.

LOG RECORD: 13-01-1998 Run #1

1) Borehole Compensated Sonic Delta-T (DT) - Long Arm Caliper (LA) - Gamma Ray (GR) ..... 574.60 m - 25 m
2) Phasor Induction SFL - Gamma Ray (GR) - Spontaneous Potential (SP) ..... 585.05 m -163 m
3) Compensated Neutron Litho Density - Gamma Ray (GR) - Caliper ..... 587.90 m -163 m

LOG RECORD: 10-02-1998 Run #1

1) Borehole Compensated Sonic Delta-T (DT) - Long Arm Caliper (LA) - Gamma Ray (GR) .....1934.40 m - 589 m
2) Phasor Induction SFL - Gamma Ray (GR) - Spontaneous Potential (SP) .....1945.80 m - 589 m
3) Compensated Neutron Litho Density - Gamma Ray (GR) - Caliper ..... 587.90 m - 163 m

SYNOPSIS (cont.)

TESTING COMPANY: Baker Tools

DRILLING SUPERVISION : Jack Brazel and Lee Brazel

GEOLOGICAL SUPERVISION: Henri Wennekers

TOTAL DEPTH: 1953 meters

FORMATION TOPS (m)

PERIOD / GROUP / FORMATION (LOCAL UNITS)	PROGNOSIS (subsea)	PROGNOSIS (KB) (177m)	PROGNOSIS (driller) (172.22m)	SAMPLES (KB)	SAMPLES (subsea)	LOGS (KB)	LOGS (Subsea)
Imperial	spud	Surface	Surface	Surface	Surface	Surface	
Canol/Hare Indian	102	75	70.22	54	118.22	..	- ..
Hume	2	175	170.22	147	25.22	147	- ..
Headless	- 83	260	255.22	208	- 35.78	..	- ..
Landry	- 148	325	320.22	NR on samples		..	- ..
Arnica	- 173	350	345.22	290	- 117.78	..	- ..
Bear Rock	- 208	385	380.22	315	- 142.78	315	- 142.78
Franklin Mountain	- 473	650	645.22	525	- 452.78	565	- 492.78
Saline River	- 733	910	905.22	915	- 742.78	849	- 676.78
	Evaporite Member *			915	- 742.78	849	- 676.78
	Shale cycle or						
	Lower Clastic Member			1418	-1244.78	1435	-1262.78
Mount Cap	- 1573	1750	1745.22	1759	-1586.78	1759	-1586.78
Mount Clark **	- 1723	1900	1895.22	1879	-1706.78	1879	-1706.78
	Unnamed Shale Fm.			1889	-1716.78	1906	-1833.78
Precambrian	- 1753	1930	1925.22	1908	or 1930(?)	1929	-1756.78
Final Total Depth	- 1763	1940	1935.22	1953	-1780.78	1949	-1776.78

*Note: This unit seems to consist of approximately 99% rock salt (halite). From time to time there is an excellent sample recovery of rock salt cuttings, but these cuttings dissolve during water-washing, resulting in no sample for the plastic veils. Reducing the water wash temperature and using carbon based liquid soap occasionally preserved salt cuttings, which after drying were placed in the appropriate veils.

**Note: A fining-up sedimentary cycle covers the 1906m to 1889m interval. A second fining-up sedimentary cycle might be present between 1934m and 1903m.

DEVIATION SURVEY RECORD

Measurements by Halliburton Directional survey instrument. Computations courtesy L. BRAZEL OILFIELD CONSULTING INC.

Measurement No.	Depth (m)	Inclination Degrees	Azimuth Degrees	TVD (m)	North (m)	East (m)
# 0	0.00	0.00	0.00	0.00	0.00	0.00
# 1	40.50	0.70	339.00	40.50	0.23	-0.09
# 2	68.90	1.20	337.00	68.90	0.67	-0.27
# 3	95.50	2.80	333.00	95.48	1.50	-0.67
# 4	124.40	2.00	341.00	124.35	2.61	-1.16
# 5	152.60	2.10	337.00	152.53	3.55	-1.52
# 6	238.00	1.20	329.00	237.90	5.76	-2.59
# 7	351.00	0.40	347.00	350.89	7.15	-3.29
# 8	455.00	0.50	12.00	454.88	7.95	-3.28
# 9	568.00	0.70	62.00	567.88	8.76	-2.56
Closure is 9.1254 Meters on an azimuth of 343.6879 degrees.						
#10	604.00	0.20	148.00	603.88	8.81	-2.34
#11	662.00	0.60	42.00	661.88	8.95	-2.08
#12	706.00	1.20	12.00	705.87	9.57	-1.83
#13	727.00	0.90	357.00	726.87	9.95	-1.79
#14	773.00	1.00	47.00	772.86	10.58	-1.52
#15	824.00	1.60	49.00	823.85	11.35	-0.65
#16	839.00	1.20	72.00	838.84	11.54	-0.35
#17	868.00	1.50	37.00	867.84	11.94	0.17
#18	891.00	1.80	57.00	890.83	12.37	0.65
#19	912.00	1.80	57.00	911.82	12.73	1.21
#20	940.00	2.00	47.00	939.80	13.31	1.93
#21	959.00	1.80	52.00	958.79	13.72	2.41
#22	993.00	1.20	49.00	992.78	14.28	3.10
#23	1021.00	1.00	12.00	1020.77	14.71	3.37
#24	1081.00	1.00	17.00	1080.76	15.72	3.64
#25	1145.00	1.80	27.00	1144.74	17.15	4.25
#26	1190.00	1.50	7.00	1189.73	18.37	4.65
#27	1209.00	2.00	357.00	1208.72	18.95	4.66
#28	1287.00	2.70	357.00	1286.65	22.14	4.49
#29	1345.00	2.90	17.00	1344.58	24.91	4.85
#30	1525.00	5.40	35.00	1524.10	36.20	11.04
#31	1535.00	5.40	35.00	1534.06	36.97	11.58
#32	1565.00	6.10	40.00	1563.91	39.35	13.41
Closure is 41.5731 meters on an Azimuth of 18.8253 degrees.						
#33	1591.00	6.60	44.00	1589.75	41.48	15.34
#34	1629.00	6.70	45.00	1627.49	44.62	18.43
#35	1667.00	6.80	43.00	1665.49	47.83	21.53
#36	1704.00	7.80	42.00	1701.93	51.30	24.70
#37	1741.00	7.00	47.0	1736.62	54.70	26.03
#39	1864.00	6.90	27.00	--	--	--

BIT RECORD

#	Type	Size (mm)	In	Out	Total (m)	Hrs drilled	FOB (daN)	RPM	Cond. T B G
1ART	13 J	444.5	0	12.14	12.14	8.25	2000	110	2-4-BT
2A	Enterra	457.2	12.14	12.63	0.49	13.5	2300	0/90	Worn 10mm
3ARR	13 J	444.5	12.63	28.00	15.37	11.5	2500	110	4-3-BT
4A	PG 3	444.5	28	96.00	78	13.25	2-8000	110	2-2-WT
5A	J-2	311	96	162.00	66	33.5	1-8000	110/150	2-2-WT
6ARR4	PG 3	444.5	96	164.00	68	25	1-8000	160	3-3-WT
1RR	J 2	311	164	285.00	121	43.5	9-15000	90/140	6-6-WT
2	GT28	311	285	586.00	301	100	9-20000	30/70	8-8-WT
3	GT28	311	586	589.00	3	3	9000	45	
4	JCT 35C	222	589	916.00	329	61.75	15000	50	5-5-WT E-BT-Hrs
5	ATJ33	222	916	1383.00	467		2-6000	50-55	2-2-WT
6	PDC	222	1383	1903.00	530		2-10000	70	SL W
7	J55	222	1903	1953.00	50		15-20000	50	--

BIT CONDITION		SCALE
Tooth Wear	(T)	0 - 8
Bearing Wear	(B)	0 - 8
Gauge	(G)	in or (mm) under
New Bit	T=0	B=0 G=in

DAILY DRILLING CHRONOLOGY

Date	Depth 24:00	Progress (24 hrs)	Drilling (hrs)	Rig activity 00:00 - 24:00
97-12-23	0	0	--	Rigged up Shehtah rig no. 1 to spud. Installed deverter system on conductor pipe, spool and hydril. Installed Tarps on mud tanks. Problems with water truck and hauler truck.
97-12-24	0	0	--	Rigged up Shehtah rig #1 to spud. Run in hole. Bottom portion of conductor pipe buckled. Bit could not pass.
97-12-25	0	0	--	Continued to drill bottom portion of conductor pipe. Searched for milling tool. Located on in Fort Saint John. Flown in to Norman Wells by chartered plane.
97-12-26	12.5	12.5	20	The hole in the conductor pipe, driven into the ground, was 12.14m deep. The base of the conductor pipe buckled inward. This prevented drilling to progress. As a result, a mill was flown in. Milling proceeded, but it made very slow progress. When 12.56m depth was reached, the mill was hoisted and a 444.5mm bit and BHA made up. R.I.H. and drill. Drill bit is still grabbing conductor pipe. at 09:15 hours.
97-12-27	27	15	6:05	Dismantle flow and mill. Install flow nipple. Make up bit and B.H.A. R.I.H. with 444.5mmm bit. Tag bottom at 12.56m. Bit still grabbing conductor pipe. Circulate and wait on magnet. Make up magnet. Fish with magnet. Retrieve some large pieces of conductor pipe and many small pieces. Clean conductor pipe pieces out of bit. Rig up magnet again on two singles of pipe. Hole

DAILY DRILLING CHRONOLOGY

Date	Depth 24:00	Progress (24 hrs)	Drilling (hrs)	Rig activity 00:00 - 24:00
				depth now 14.50m. Fish with magnet. Run magnet several times. Hole depth changed to 15.36m. Rig out magnet. Run in with bit and drill 444.5mm hole from 15.36m-27.76m.
97-12-28	96	69	16	Trip for bit. R.I.H. with bit #4A. Drill 444.5mm hole from 27m-96m.
97-12-29	152	56	20	Drill 311mm pilot hole. Drilling rate slowed when limestone penetrated.
97-12-30	164	12	--	Power out low on fuel. Revise K.B. Limestone 27m high to prognosis. Revise surface casing TD. Revision of ground elevation and K.B. Revise again TD surface casing. Drill to 164m in limestone.
97-12-31	164	--	--	Drill out 311mm hole with 444.5mm bit from 96m-164.26m with surveys. Condition hole. Trip out of hole. Run surface casing and cement. W.O.C.
98-01-01	164	--	--	Nipple up BOP's.
98-01-02	164	--	--	Nipple up BOP's. Pressure test at 1400Kpa at 10 minutes. 14000 Kpa at 10 minutes. Manifold vales, chokes, HCV, deflange leaks. Repairs to remote choke activator and pressure gauge. Repairs to HCV. Repairs to pressure test hose. BOP's very scaled up and corroded. Blind rams changed from top to middle. Pressure test blind rams. Change gate seals. Work rams retest. Change ram rubbers. Insulate and heat trace all mud lines. Repairs to blocks. (The crews were steam heating the block

DAILY DRILLING CHRONOLOGY

Date	Depth 24:00	Progress (24 hrs)	Drilling (hrs)	Rig activity 00:00 - 24:00
				swivel to turn) Pick up drilling BHA and trip in hole with 311mm bit.
98-01-03	165m	1	1.00	Pick up drilling BHA and trip in hole with 311mm bit. Pressure test at 1400Kpa at 10 minutes, 14000Kpa at 10 minutes. Lower pipe rams, stabbing valve (unthaw kill lines. Pressure test upper pipe rams. Inside BOP (Dismantle and clean), Mud line valves (Remove check Valve and clean). Hydril pressure tested at 1500 Kpa for 10 minutes. Pressure test Hydril, Check valve (Failed test. Parts ordered from Edmonton) Lower kelly cock (Failed test. Replaced with spare one) and pressure tested. Pressure test Hydril, Upper Kelly Valve (Failed test). Replaced with spare and pressure tested. Pick up drill collar and drill mouse hole. Unthaw steam tracing and reinsulate mud lines (Valves were shut off). Drill out rubber, float and shoe. Drill 311mm 164m-165m.
98-01-04	190	26	15.25	Drill 311mm from 165m-171m. Leak off test at 171m. Leak off test was run at 10 litre a minute with no formation leak off at 23 kpa/min. Terminated test. Displace hole and condition mud. DRILL 311mm 171m-181m. Circulate and survey. Drill 181m to 186m. Very rough drilling. Flow checked (light flow). 10 minute flow check produced 550 units of gas readings. Light flow while drilling ahead. with volume increase with low gas readings (Water flow was 2.2m3 per hour). Circulate and weight up drilling mud. Drill 311mm hole 186m-187m.

DAILY DRILLING CHRONOLOGY

Date	Depth 24:00	Progress (24 hrs)	Drilling (hrs)	Rig activity 00:00 - 24:00
				Repairs to kelly spinner (Kelly spinner fell off swivel while drilling) Drill 311mm hole from 187m-190m.

The drilling report numbering changed. Drilling report # 13 is dated 97-01-06, whereas drilling report # 12 is dated 97-01-04. The AM reports of the wellsite geologist changed on 98-01-10.

98-01-06	258	68	22.75	Drill 191m-203m. Rig service and function test hydril. Drill 203m-209m. Circulate and survey as required. Drill 209m-238m. Rig service and function test pipe rams. Circulate and survey. Drill 238m-258m.
98-01-07	301	43	15.00	Drill 311mm 258m-276m. Circulate and survey as required. Rig and function test Hydril. BOP drill. Accumulator function test. Drill 276m-285m. Trip for bit. Drill 285m-286m. Rig service and function test hydril. Drill 286m-301m. Circulate and survey as required.
98-01-08	364	63	18.50	Drill 311mm 301m-333m. Circulate and condition mud as required to combat anhydrite and flip mud system. Surveyed at 330m. Drill 333m-342m. Rig serviced and function pipe rams. Drill 311mm 342m-364m.
98-01-09	435	71	18.25	Clean out suction lines. Circulate and survey. Drill 311mm 365m-379m. Rig service. Function tested annular. Repairs to mud pump. Drill 311mm 379m-423m. Repairs to mud pump, Rig serviced. Function test pipe rams. Drill 311mm 423m-435m.

DAILY DRILLING CHRONOLOGY

Date	Depth 24:00	Progress (24 hrs)	Drilling (hrs)	Rig activity 00:00 - 24:00
98-01-10	510	75	22.25	Drill 311mm hole from 435m to 510m with surveys and rig service.
98-01-11	560	50	21.50	Drill 311mm hole from 510m to 560m with rig service and surveys.
98-01-12	586	26	22.00	Drill 311mm hole with rig service and surveys from 560m to 586m.
98-01-13	589	3	3	Drill 311mm hole from 586m to 589m. Directional surveys. Condition hole for wire line logging. Rig in Schlumberger wireline loggers. Commence logging at 06:00hrs. Complete wireline logging operations by 18:00hrs. Tear out loggers. Rig to trip in and trip in to clean hole. Circulate and condition hole. Trip out of hole.
98-01-14	589	-	-	Schlumberger wireline loggers rigged in at 06:00hrs. Complete logging by 18:00hrs. Commenced preparations for landing casing and cementing. Run in casing.
98-01-15	589	-	-	Finish run in casing. Cement casing with Dowell. Wait on cement. Commence to nipple up.
98-01-16	589	-	-	Continue to nipple up. Rig repairs. Mud tank repairs.
98-01-17	589	-	-	Continue nipple up.
98-01-18	589	-	-	Continue nipple up.
98-01-19	589	-	-	Complete nipple up. Prepare mud tanks and mud system for invert. Prepare to trip in hole. Trip in open ended and pressure test stack. Pressure test pipe rams and stabbing valves, inside BOP, kill line valves HCR, check valve, kelly

DAILY DRILLING CHRONOLOGY

Date	Depth 24:00	Progress (24 hrs)	Drilling (hrs)	Rig activity 00:00 - 24:00
				valves. Pressure testing at 2000 Kpa for 15 minutes, 19000 Kpa at 15 minutes. Annular was high pressure checked at 14500 Kpa. Clean ice out of mud tanks and gel gates. Tripped out of hole to pick up BHA and 222mm Bit # 4. Rig service and safety meeting. Picked up BHA. Tripped in hole. Repairs to kelly spinner (Install proper bolts.) Reseal mud tank gates.
98-01-20	592.50	3.5	3.00	Drill 222mm hole from 589m to 598.5m.
98-01-21	693	101	22.50	Drill 222mm hole with rig service and survey from 592.50m to 693m.
98-01-22	784	91	21.00	Drill 222mm hole with circulation, rig services and surveys from 693m to 784m.
98-01-23	890	106	21.00	Drill 222mm hole with circulation, surveys, and rig service from 784m to 916m.
98-01-24	982	92	10.50	Drill 222mm hole to 916mKB and survey as required. Circulate and condition hole, clean flow line and shaker boxes. Water wet drill cuttings. Tripped out of hole. Changed bit and serviced float. Tripped in hole to 380m. Slipped and cut drill line. Tripped in hole. Broke circulation at 680m and 905m. Washed 11m to bottom. No fill. Circulated sample bottoms up and conditioned mud. Added Chemwet CM and hot lime. Drilled 222mm hole to 982m and survey as required. Fann hole, weight on bit 8000 Dan from 899m to 954mKB, weight on bit 2000 Dan from 954m to 982mKB. Functioned Hydril, pipe

DAILY DRILLING CHRONOLOGY

Date	Depth 24:00	Progress (24 hrs)	Drilling (hrs)	Rig activity 00:00 - 24:00
				rams and blind rams.
98-01-25	1136	154	21.50	Drill 222mm hole to 988m and survey as required. Rig service and function HCR. Drill 222mm hole to 1029mKB and survey as required. Rig service and function pipe rams. Drill 22mm hole to 1102mKB and survey as required. Rig service and function annular. Drill 222mm hole to 1136mKB. Fann hole, wait on bit 3000 Dan from 982m KB to 1001mKB. Weight on bit 5-6000 Dan from 1001m-1136mKB.
97-01-26	1240	104	17.00	Drill 222mm hole to 1166mKB and survey as required. Rig serviced and function pipe rams. Drill 222mm hole to 1198mKB and survey as required. Rig serviced and function HCR. Drill 222mm hole to 1240mKB and survey as required. Rig service and Hydril. Note: Problems with pressurized medium gray salty shale, depth 1230mKB to 1235mKB. Circulated and mixed invert product to increase yield and viscosity. Fan hole , weight on bit 3-5000 Dan from 1136mKB to 1171mKB. Weight on bit 2-3000 Dan from 1171mKB to 1240 mKB. Note: Gas monitor alarm went off in cellar. Masked Shehtqh personnel and checked for H2S and gas. None fond. Crews followed proper procedure for situation (Monitor was wet)
98-01-27	1249	9	2.00	Condition mud. Drill 222mm hole from 1240m to 1249m. Sloughing shale unloading. Pull bit up into dolomite layer at 1230m. Condition mud, run in, 4.5m bottom fill. Pull up into 1230m dolomite.

DAILY DRILLING CHRONOLOGY

Date	Depth 24:00	Progress (24 hrs)	Drilling (hrs)	Rig activity 00:00 - 24:00
				Condition mud. Run in 2.5m bottom fill.
98-01-28	1249	0	0:00	Circulated at 1240mKB and increased density to 1080kg/m3, viscosity 45 S/L. Pulled up to 1228m, waited 5 minutes, ran bit into 1238mKB (2m fill) washed to 1240KB. Circulated at 1240mKB and increased density to 1105kg/m3, viscosity 47S/L. Pulled up to 1228mKB, waited 5 minutes, ran bit into 1238mKB (2m fill) washed to 1240mKB. Changed shaker screens to 84x84. Had safety and well control meeting with Shehtah crew. Circulated at 1240mKB and increased density to 1118kg/m3, viscosity 45 S/L. Problems with water-wet barite, shaker screens were plugging up. Bypass shakers, positioned bit at 1229mKB (a dolomite bed). Electric stability dropped 200. Rigged pump #2 and circulated through bleed off line to shear invert. Circulated ad sheared mud, added 8m3 of water, increased oil/water ratio to 80/20. (Should be diesel/water ratio.) Electric stability increased to 720. Density dropped to 1100kg/m3. Circulated and mixed one circulation of 32 sacks hot lime. Ran bit into depth of 1238mKB, 1.5m fill, cleaned to 1240mKB> Circulated at 1240mKB and mixed 70 sks Barite, 20 Liters each of Chem (1), (11) and Chemwet CM. Density increased to 1109kg/m3. Electric stability dropped to 420. Problems with water-wet barite plugging shaker screens. Circulated at 1240mKB and mixed OMV-100 and hot lime 5 minutes a sack. Rig

DAILY DRILLING CHRONOLOGY

Date	Depth 24:00	Progress (24 hrs)	Drilling (hrs)	Rig activity 00:00 - 24:00
				inspection by Ed Reyvan N.E.B.
98-01-29	1249	0	0:00	Circulated at 1240mKB and mixed 16sks hot lime and 16 sks OMV-100, 5 minutes a sack. Problem with shaker screens plugging with barite and gel. (Inmature unsheared Invert.) Circulated at 1229mKB, bypassed shakers, mixed 16 sks hot lime. Note: Electric stability dropped to 200. Circulated at 1229mKB and mixed 100 L chem (1), 100 L chem (11) and 100 L chemwet CM over to circulations. 15 hours later electric stability was 300. Had safety meeting with Dowell and Shehtah personnel. Rigged in Dowell C&A Pumper to shear invert, hopper pressure 10500 kPa, rate 0.84m3/min. Circulated at 1240mKB and shear mud. Worked pipe above 1230mKB and back to 1240mKB. (1.5m bottom fill) After two circulations electric stability was 460. Circulated at 1240mKB, sheared and mixed 205L Chem (1), 205 L Chem (11), 205 L Chem wet CM, 15 sks OMV-100. After two circulations electric stability was 1020. Circulated at 1240mKB, sheared and mixed 15 sks OMV-100, electric stability 1200.
98-01-30	1282	33	0:00	Circulated and cleaned to bottom 1249mKB. Ran in and checked for fill (6 m). Circulated and worked hole from 1229mKB to 1240mKB, mixed barite at 2 minutes a sack for one circulation. Chem (1) and chem (11). Dowell pump was shearing the drilling fluid. Density increased to 1118kg/m3. Continued to work hole and mix barite, OMV-100, Chem (1), Chem (11) until hole stabilized. Density of 1185kg/m3,

DAILY DRILLING CHRONOLOGY

Date	Depth 24:00	Progress (24 hrs)	Drilling (hrs)	Rig activity 00:00 - 24:00
				viscosity 60 S/L. Plastic 22, Yield 14, electric stability 1180. Fill on bottom decreased as mud density increased. Rig serviced and functioned HCR and Hydril. Drilled 222mm hole to 1259mKB. Rig serviced and Functioned Pipe Rams. Drilled 222mm hole to 1282mKB. Rigged in Wadeco Hopper and rigged into pump # 2 to shear mud. Pump rate 1m3/min. 6500kPa. Released Dowell at18:45 kg/m3.
98-01-31	1344	63	21.00	Rig serviced and functioned Hydril. Drill 222mm hole to 1296mKB. Circulated hole , rig service, functioned pipe rams and ran survey at 1287mKB. Drilled 222mm hole to 1315mKB. Rig serviced and functioned pipe rams. Drilled hole to 1344mKB. Fann hole from 1282mKB to 1344mKB. Tight hole prior to connection at 1296mKB.
98-02-01	1382	38	20.00	Drilled 222mm hole to 1365mKB. Circulated hole and ran survey at 1345mKB. Drilled 222mm hole to 1363mKB. Rig service and function pipe rams. Drill 222mm hole to 1384mKB. Circulated bottom sample. Set up brakes, rig service and function hydril and pumped survey. Hoisted out of hole to 1219mKB. Pumped pill. Hoisted out of hole. Handled bottom B.H.A., picked up and made up teledrift. Dropped survey on trip, missrun. Fan hole from 1344mKB to 1384mKB. Tight hole prior to making connection.

DAILY DRILLING CHRONOLOGY

Date	Depth 24:00	Progress (24 hrs)	Drilling (hrs)	Rig activity 00:00 - 24:00
98-02-03	1546	61	21.25	Drilled 222mm hole to1495mKB. Survey as required. Rig service and function Hydril and HCR. Drill 222mm hole to 1505mKB. Survey. Drill 222mm hole to 1533mKB and survey. Rig service and function test Hydril. Drill 22mm hole to 1546mKB and survey as required. Fann hole at 25 minutes per meter 1480mKB to 1505mKB and 15 minutes from 1505mKB to 1546mKB.
98-02-04	1634	88	18.25	Repairs and drill 222mm hole to 1558mKB. Circulate up samples. Drill 222mm hole with surveys and rig service from 1558mKB to 1634mKB. Gas 380 units over background of 20 units at 1552m. 50 units at 1559m, gas 97 units at 1571m, and 209 units at 1578m. Losses 6m3 to formation. Control drill at 6 to 7 m per hour using at least 1 dan to max 6 dan.
98-02-05	1758	124	20.00	Circulate and survey. Drill 222mm hole from 1646mKB to 1758mKB with survey, rig service and function Hydril, pipe rams, and BOP drill, well secure in 1.5 minutes.
98-02-06	1890	132	21.75	Drilled 222mm hole from 1758mKB to 1890mKB with survey, rig service and function pipe rams and hydril. Background gas 11 to 22 units with peak of 27 units.
98-02-07	1906	16	9.00	Repairs to rotary chain and clean pump suctions. Drilled 222mm hole from 1890mKB to 1900mKB with rig service, survey, and function tested pipe rams. Pump pill and trip out drill collars. Slipped and cut drilling line. Tripped out and laid down bit. Layed down

DAILY DRILLING CHRONOLOGY

Date	Depth 24:00	Progress (24 hrs)	Drilling (hrs)	Rig activity 00:00 - 24:00
				teledrift assembly. Rig to pressure test and tested BOP's and valves, manifold valves and chokes. Hydril and chokes at 1500 kpa at 10 minutes and all other valves. All other tests at 1500 kpa at 10 minutes, 18000kpa at 10 minutes. Pressure tested with test plug. Picked up B.H.A. and tripped in to hole.
98-02-08	1926	10	18.50	Tripped in hole. Broke circulation 1300mKB. Washed to bottom 3m fill. Rig serviced. Function tested hydril. Drilled 222mm hole with rig service and change oil in swivel from 1906mKB to 1926mKB.
98-02-09	1950	24	20.00	Rig serviced. Function tested pipe rams. Cleaned suction screens. Drill 222mm hole from 1926mKB to 1950mKB with rig service, function tests hydril and pipe rams and flow check. Losses to formation of 1m3 per hour. Mixed LCM pill and spot at 1944 to 1860mKB. Losses while drilling ahead aprox. 3m3 per hour.
98-02-10	1953	3	2.50	Drill 222mm hole from 1950mKB to 1953mKB. Flow check. Losses 4m3 per hour in static condition. Mix a LCM pill of prima seal, Cellophane. Circulation Plus and Bore. Spotted at 1953 to 1900mKB. Pulled up to 1930mKB and condition mud with LCM. On the circulation of bottoms up mud came around with the LCM and at an 1190 mud weight. with gas peaks of 600 units over background of 10 units. Circulated and conditioned mud. Rig

DAILY DRILLING CHRONOLOGY

Date	Depth 24:00	Progress (24 hrs)	Drilling (hrs)	Rig activity 00:00 - 24:00
				service. Function tested Hydril, HCR. Circulated and conditioned mud to 1235kg/m3 and 80 viscosity.
98-02-11	1953	TD		Circulated and conditioned mud to 1235kg/m3 and 80 viscosity at 1931mKB. Flow check and rig service. Function test pipe rams. Tripped out to log. Strapped out. Rig service. Function test blind rams. Rigged up to log and log with Schlumberger. Drillers Depth 1953mKb. Loggers Depth 1948.9mKB. Log run #1 DISFL BHCS. Log run #2 CNL-LDT-XY Cal.

LITHOLOGY

Formation tops Sample interval (in meters)	SAMPLE DESCRIPTION
Imperial (Surface)	
10 - 25	**SHALE** - black, hard, blocky, platy in part, common pyrite disseminated and streaks, slightly silty;
25 - 35	**SHALE** - black, platy, trace pyrite, common bitumen;
35 - 54	**SHALE** - black, hard, blocky, platy in part, common pyrite disseminated and streaks, slightly silty; **SILTSTONE** - light tan, blocky, splintery, frig, No show, trace micromicaceous, common pyrite disseminated and streak, fair intergranular porosity;
Canol/Hare Indian (54m from samples)	
54 - 75	**SHALE** - black, platy, trace pyrite, common bitumen;
75 - 96	**SHALE** - black, platy, trace pyrite, common bitumen;
96 - 126	**SHALE** - black, platy, trace pyrite, common bitumen;
126 - 147	**SHALE** - black, platy, trace pyrite, common bitumen;
Hume	(147m from samples and electric logs)
147 - 150	**LIMESTONE** - light tan - white, blocky, platy in part, microcrystalline, fair intercrystalline porosity, light blue fluorescence and specks bright yellow cut, trace pyrite;
150 - 155	**LIMESTONE** - light tan - white, marbled in part, blocky, platy in part, hard, microcrystalline, fair intercrystalline porosity, No show, white calcite crystals fill fossil molds, trace pyrite;
155 - 164	**LIMESTONE** - light tan - white, marbled in part, blocky, platy in part, hard, microcrystalline, fair intercrystalline porosity, No show, white calcite crystals fill fossil molds, trace pyrite; **DOLOMITE** - light brown - green, hard, blocky, microcrystalline, fair intercrystalline porosity, No show; stylolitic.

LITHOLOGY

Formation tops Sample interval (in meters)	SAMPLE DESCRIPTION
164 - 170	**LIMESTONE** - light tan - white, marbled in part, blocky, platy in part, hard, microcrystalline, fair intercrystalline porosity, No show, white calcite crystals fill fossil molds, trace pyrite; **DOLOMITE** - light brown - green, hard, blocky, microcrystalline, fair intercrystalline porosity, No show;
170 - 180	**LIMESTONE** - light tan - white, marbled in part, blocky, platy in part, hard, stylolitic, microcrystalline, fair intercrystalline porosity, trace yellow cut, trace blue fluorescence, clear and white calcite crystals fill fossil molds, trace pyrite, common calcite clear crystal micro fracture fill; **DOLOMITE** - light brown - green, hard, stylolitic, blocky, dense, microcrystalline, No show, trace porosity;
180 - 181	**DOLOMITE** - light brown - green, hard, blocky, dense, stylolitic, microcrystalline, No show, trace porosity;
181 - 190	**LIMESTONE** - light tan - white - dark brown, marbled in part, blocky, platy in part, very hard, dense, stylolitic, microcrystalline, No show, clear and white calcite crystals fill micro fractures and fossil molds, trace pyrite, some calcite micro fracture fill, clear and white;
190 - 205	**LIMESTONE** - light tan - white - dark brown, marbled in part, blocky, platy in part, very hard, stylolitic, microcrystalline, No show, clear and white calcite crystals fill micro fractures and fossil molds, trace pyrite, some calcite micro fracture fill, clear and white;
205 - 208	**LIMESTONE** - light tan - white - dark brown, marbled in part, blocky, platy in part, very hard, stylolitic, microcrystalline, No show, clear and white calcite crystals fill micro fractures and fossil molds, trace pyrite, some calcite micro fracture fill, clear and white;
Headless	(208m from samples)
208 - 225	**LIMESTONE** - medium gray, platy, microcrystalline, abundant argillaceous 35-40%, scattered calcite crystals, clear and white, in micro fracture fill and fossil mold; **SHALE** - medium gray, platy, abundant calcareous;

LITHOLOGY

Formation tops Sample interval (in meters)	SAMPLE DESCRIPTION
225 - 230	**LIMESTONE** - medium gray, platy, soft to hard, microcrystalline, abundant argillaceous 35-40%, scattered clear and white opaque calcite crystals in micro fracture fill and fossil molds, trace pyrite;
230 - 240	**LIMESTONE** - tan - white - dark brown, marbled in part, blocky, platy in part, very hard, stylolitic, trace pyrite. No show. Clear and white calcite crystals fill micro fossil molds.
240 - 258	**LIMESTONE** - medium grey, soft - hard, platy. No show.
258 - 270	**DOLOMITE** - light brown - green, hard, blocky, dense, microcrystalline, No show, trace porosity; **LIMESTONE** - medium gray, platy, microcrystalline, abundant argillaceous 35-40%, scattered calcite crystals, clear and white, in micro fracture fill and fossil mold;
270 - 280	**DOLOMITE** - light brown - green, hard, blocky, dense, microcrystalline, No show, trace porosity; **LIMESTONE** - medium gray, platy, microcrystalline, abundant argillaceous 35-40%, scattered calcite crystals, clear and white, in micro fracture fill and fossil mold;
280 - 290	**LIMESTONE** - medium gray, platy, microcrystalline, abundant argillaceous 35-40%, scattered calcite crystals, clear and white, in micro fracture fill and fossil mold; **SHALE** - medium gray, platy, abundant calcareous; **SILTSTONE** - black, platy - blocky, soft, abundant quartz clear rounded grains, trace pyrite, common calcareous, some bitumen dead;
Arnica	(290m from samples)
290 - 305	**DOLOMITE** - light brown - tan, hard, blocky, microcrystalline, dense, No show, white calcite crystals fill fossil molds.
305 - 310	**DOLOMITE** - light brown - grayish, hard, blocky, dense, microcrystalline, fair intercrystalline porosity, LIVE OIL in cuttings, strong yellow cut and fluorescence, common stylolits;

LITHOLOGY

Formation tops Sample interval (in meters)	SAMPLE DESCRIPTION
310 - 315	**DOLOMITE** - light brown - tan, hard, blocky, dense, microcrystalline, No show, white calcite crystals fill fossil molds, slightly calcareous, trace pyrite;
Bear Rock	(315m from samples and electric logs)
315 - 345	**ANHYDRITE** - white - light tan, blocky, microcrystalline to fine crystalline; **DOLOMITE** - light gray, platy, hard, opaque - translucent, microcrystalline to medium crystalline, trace pyrite;
345 - 365	**ANHYDRITE** -white -light tan, blocky, microcrystalline to fine crystalline; **DOLOMITE** - light gray, platy, hard, opaque - translucent, microcrystalline to medium crystalline, trace pyrite;
365 - 380	**ANHYDRITE** - white - light tan, blocky, microcrystalline to fine crystalline; **DOLOMITE** - light gray, platy, hard, opaque - translucent, microcrystalline to medium crystalline, trace pyrite;
380 - 400	**ANHYDRITE** - white - light tan, blocky, microcrystalline to fine crystalline; **DOLOMITE** - light gray, platy, hard, opaque - translucent, microcrystalline to medium crystalline, trace pyrite;
400 - 415	**ANHYDRITE** - white - light tan, blocky, microcrystalline to fine crystalline; **DOLOMITE** - light gray, platy, hard, opaque - translucent, microcrystalline to medium crystalline, trace pyrite;
415 - 430	**ANHYDRITE** - white - light tan, blocky, microcrystalline to fine crystalline; **DOLOMITE** - light gray, platy, hard, opaque - translucent, microcrystalline to medium crystalline, trace pyrite;
430 - 435	**ANHYDRITE** - white - light tan, blocky, microcrystalline to fine crystalline;
435 - 445	**ANHYDRITE** - white - light tan, blocky, microcrystalline to fine crystalline; **DOLOMITE** - light gray, platy, hard, opaque - translucent, microcrystalline to medium crystalline, trace pyrite;

LITHOLOGY

Formation tops Sample interval (in meters)	SAMPLE DESCRIPTION
445 - 455	**ANHYDRITE** - white - light tan, blocky, microcrystalline to fine crystalline; **DOLOMITE** - light gray, platy, hard, opaque - translucent, microcrystalline to medium crystalline, trace pyrite;
455 - 465	**ANHYDRITE** - white - light tan, blocky, microcrystalline to fine crystalline; **DOLOMITE** - light gray, platy, hard, opaque - translucent, microcrystalline to medium crystalline, trace pyrite;
465 - 475	**ANHYDRITE** - white - light tan, blocky, microcrystalline to fine crystalline; **DOLOMITE** - light gray, platy, hard, opaque - translucent, microcrystalline to medium crystalline, trace pyrite;
475 - 495	**ANHYDRITE** - white - light tan, blocky, microcrystalline to fine crystalline; **DOLOMITE** - light gray, platy, hard, opaque - translucent, microcrystalline to medium crystalline, trace pyrite;
495 - 510	**ANHYDRITE** - white - light tan, blocky, microcrystalline to fine crystalline; **DOLOMITE** - light gray, platy, hard, opaque - translucent, microcrystalline to medium crystalline, trace pyrite;
510 - 520	**ANHYDRITE** - white - light tan, blocky, microcrystalline to fine crystalline; **DOLOMITE** - light gray, platy, hard, opaque - translucent, microcrystalline to medium crystalline, trace pyrite, trace calcareous in part;
Franklin Mountain (520m from samples)	
520 - 525	**ANHYDRITE** - white - light tan, blocky - platy, clear - translucent, soft, microcrystalline; **DOLOMITE** - dark brown - light brown - light tan, hard, brittle, microcrystalline, poor vuggy porosity, clear euhedral crystals in micro vugs;
525 - 540	**DOLOMITE** - dark brown - light brown - light tan, platy - blocky, hard, microcrystalline, poor vuggy porosity, clear euhedral dolomite crystals in micro vugs;

LITHOLOGY

Formation tops Sample interval (in meters)	SAMPLE DESCRIPTION
540 - 555	**DOLOMITE** - dark brown - light brown - light tan, platy - blocky, hard, microcrystalline, poor vuggy porosity, clear euhedral dolomite crystals in micro vugs;
555 - 565	**DOLOMITE** - dark brown - light brown - light tan, platy - blocky, hard, microcrystalline, poor vuggy porosity, clear euhedral dolomite crystals in micro vugs;
Franklin Mountain	(565m from electric logs)
560 - 575	**DOLOMITE** - dark brown - light brown - light tan, platy - blocky, hard, microcrystalline to fine crystalline, trace clear euhedral dolomite crystals in rare micro vugs, trace pyrite, slightly calcareous;
575 - 580	**DOLOMITE** - dark brown - light brown - light tan, platy - blocky, hard, microcrystalline to fine crystalline, trace clear euhedral dolomite crystals in rare micro vugs, trace pyrite, slightly calcareous;
580 - 585	**DOLOMITE** - light tan, platy, brittle, microcrystalline to very fine crystalline, fair intercrystalline porosity, No show, clear crystal grains throughout;
585 - 589	**DOLOMITE** - light brown - light tan, platy - blocky, hard, microcrystalline to very fine crystalline, No show;
589 - 610	**DOLOMITE** - light brown - light tan, platy - blocky, hard, microcrystalline to very fine crystalline, No show; **DOLOMITE** - light tan, platy, brittle, microcrystalline to very fine crystalline, fair intercrystalline porosity, No show, clear crystal grains throughout;
610 - 635	**DOLOMITE** - light brown - light tan, platy - blocky, hard, microcrystalline to very fine crystalline, No show; **DOLOMITE** - light tan, platy, brittle, microcrystalline to very fine crystalline, fair intercrystalline porosity, No show, clear crystal grains throughout;
635 - 650	**DOLOMITE** - lt brown - light tan, platy - blocky, hard, microcrystalline to very fine crystalline, No show; **DOLOMITE** - light gray, platy, microcrystalline, trace intercrystalline porosity;

LITHOLOGY

Formation tops Sample interval (in meters)	SAMPLE DESCRIPTION
650 - 655	DOLOMITE - light gray, platy, microcrystalline, trace intercrystalline porosity;
655 - 675	DOLOMITE - light gray, platy, microcrystalline, trace intercrystalline porosity; DOLOMITE - white, platy, microcrystalline, thin bedded;
675 - 695	DOLOMITE - light brown - light tan, platy - blocky, hard, microcrystalline to very fine crystalline, No show; DOLOMITE - light gray, platy, microcrystalline, trace intercrystalline porosity;
695 - 710	DOLOMITE - light gray, platy, microcrystalline, trace intercrystalline porosity; DOLOMITE - white, platy, microcrystalline, thin bedded;
710 - 725	DOLOMITE - light gray, platy, microcrystalline, trace intercrystalline porosity; DOLOMITE - white, platy, microcrystalline, thin bedded;
725 - 730	DOLOMITE - white, platy, microcrystalline, thin bedded;
730 - 736	DOLOMITE - light gray, platy, microcrystalline, trace intercrystalline porosity;
736 - 755	DOLOMITE - white, platy, microcrystalline, thin bedded;
755 - 775	DOLOMITE - light gray, platy, microcrystalline, trace intercrystalline porosity; DOLOMITE - white, platy, microcrystalline, thin bedded;
775 - 784	DOLOMITE - white, platy, microcrystalline, thin bedded;
784 - 790	DOLOMITE - white, platy, microcrystalline, thin bedded;
790 - 796	DOLOMITE - light gray, platy, microcrystalline, trace intercrystalline porosity;
796 - 805	DOLOMITE - light gray, platy, microcrystalline, trace intercrystalline porosity, trace pyrite thin streaks; DOLOMITE - white, platy, microcrystalline, thin bedded;

LITHOLOGY

Formation tops Sample interval (in meters)	SAMPLE DESCRIPTION
805 - 815	**DOLOMITE** - white, platy, dense, microcrystalline, thin bedded, trace pyrite thin streaks, trace calcareous;
815 - 825	**DOLOMITE** - light gray, platy, brittle, dense in part, microcrystalline, trace intercrystalline porosity, rare stylolites, trace pyrite thin streaks, trace calcareous; **DOLOMITE** - white, platy, dense, microcrystalline, thin bedded, trace pyrite thin streaks, trace calcareous;
825 - 835	**DOLOMITE** - medium gray - dark gray, light brown - dark brown in part, platy, hard to dense in part, microcrystalline, trace pyrite thin streaks, trace calcareous;
835 - 845	**DOLOMITE** - medium gray - dark gray, light brown - dark brown in part, platy, hard to dense in part, microcrystalline, trace pyrite thin streaks, trace calcareous, moderately argillaceous;
845 - 849	**DOLOMITE** - medium gray - dark gray, light brown - dark brown in part, platy, hard to dense in part, microcrystalline, trace pyrite thin streaks, trace calcareous, moderately argillaceous;
Saline River Evaporite Member (849m from samples and electric logs)	
849 - 880	**DOLOMITE** - medium gray - dark gray, light brown - dark brown in part, platy, hard to dense in part, microcrystalline, trace pyrite thin streaks, trace calcareous, moderately argillaceous; **SALT** - soft, pink;
880 - 900	**DOLOMITE** - medium gray - dark gray, light brown - dark brown in part, platy, hard to dense in part, microcrystalline, trace pyrite thin streaks, trace calcareous, moderately argillaceous; **SALT** - soft, pink;
900 - 915	**DOLOMITE** - medium gray - dark gray, light brown - dark brown in part, platy, hard to dense in part, microcrystalline, trace pyrite thin streaks, trace calcareous, moderately argillaceous; **SALT** - soft, pink; **SHALE** - green and red, platy, slightly dolomite;

LITHOLOGY

Formation tops Sample interval (in meters)	SAMPLE DESCRIPTION
915 - 920	**DOLOMITE** - light gray, platy, brittle, dense in part, microcrystalline, trace intercrystalline porosity, rare stylolites, trace pyrite thin streaks, trace calcareous; **DOLOMITE** - white, platy, dense, microcrystalline, thin bedded, trace pyrite thin streaks, trace calcareous; **DOLOMITE** - medium gray - dark gray, light brown - dark brown in part, platy, hard to dense in part, microcrystalline, trace pyrite thin streaks, trace calcareous, moderately argillaceous; **SALT** - soft, pink; **SHALE** - green and red, platy, slightly dolomite;
920 - 945	**DOLOMITE** - medium gray - dark gray, light brown - dark brown in part, platy, hard to dense in part, microcrystalline, trace pyrite thin streaks, trace calcareous, moderately argillaceous; **SALT** - soft, pink;
945 - 950	**SALT** - soft, pink, clear, cryptocrystalline; **SHALE** - green and red, platy, slightly dolomite;
950 - 955	**SALT** - soft, pink, clear, cryptocrystalline;
955 - 975	**SALT** - soft, pink, clear, cryptocrystalline; **SHALE** - green and red, platy, slightly dolomite;
975 - 995	**DOLOMITE** - medium gray - dark gray, light brown - dark brown in part, platy, hard to dense in part, microcrystalline, trace pyrthin streaks, trace calcareous, moderately argillaceous; **SALT** - soft, pink, clear, cryptocrystalline; **SHALE** - green and red, platy, slightly dolomite;
995 - 1025	**SALT** - soft, pink, clear, cryptocrystalline;
1025 - 1055	**SALT** - soft, pink, clear, cryptocrystalline; **SHALE** - light green, soft, platy, slightly dolomitic; **DOLOMITE** - light green, platy, hard, dense in part, microcrystalline;
1055 - 1085	**SALT** - soft, pink, clear, cryptocrystalline; **SHALE** - light green, soft, platy, slightly dolomitic; **DOLOMITE** - light green, platy, hard, dense in part, microcrystalline;

LITHOLOGY

Formation tops Sample interval (in meters)	SAMPLE DESCRIPTION
1085 - 1105	**SALT** - soft, pink, clear, cryptocrystalline; **SHALE** - light green, soft, platy, slightly dolomitic; **DOLOMITE** -light green, platy, hard, dense in part, microcrystalline;
1105 - 1135	**SALT** - soft, pink, clear, cryptocrystalline;
1135 - 1165	**SALT** - soft, pink, clear, cryptocrystalline;
1165 - 1170	**SALT** - soft, pink, clear, cryptocrystalline;
1170 - 1195	**SALT** - soft, pink, clear, cryptocrystalline; **DOLOMITE** - light tan, brittle, honeycombed, microcrystalline and some coarse crystalline, excellent vuggy porosity;
1195 - 1200	**SALT** - soft, pink, clear, cryptocrystalline; **SHALE** - light green, soft, platy, slightly dolomitic; **DOLOMITE** - light green, platy, hard, dense in part, microcrystalline; **DOLOMITE** - light tan, brittle, honeycombed, microcrystalline and some coarse crystalline, excellent vuggy porosity;
1200 - 1215	**SALT** - soft, pink, clear, cryptocrystalline; **SHALE** - light green, soft, platy, slightly dolomitic; **DOLOMITE** - light green, platy, hard, dense in part, microcrystalline; **SHALE** - light - medium gray brown, platy, soft, slightly calcareous;
1215 - 1240	**SALT** - soft, pink, clear, cryptocrystalline; **DOLOMITE** - light green, platy, hard, dense in part, microcrystalline; **DOLOMITE** - light tan, brittle, microcrystalline and some coarse crystalline; **SHALE** -light - medium gray brown, platy, soft, contains water as it explodes when heated, slightly calcareous;
1240 - 1249	**SALT** - soft, pink, clear, cryptocrystalline; **SHALE** - light - medium gray brown, platy, soft, contains water as it explodes when heated, slightly calcareous;
1249 - 1265	**SALT** - soft, pink, clear, cryptocrystalline; **SHALE** - light green, soft, platy, slightly dolomitic; **SHALE** - medium gray - brown, blocky, slightly calcareous;

LITHOLOGY

Formation tops Sample interval (in meters)	SAMPLE DESCRIPTION
1265 - 1270	**SALT** - soft, pink, clear, cryptocrystalline;
1270 - 1275	**SALT** - soft, pink, clear, cryptocrystalline; **SHALE** - light -m gray brown, platy, soft, contains water as it explodes when heated, slightly calcareous;
1275 - 1280	**SALT** - soft, pink, clear, cryptocrystalline; **SHALE** - medium gray - brown, blocky, slightly calcareous;
1280 - 1285	**SALT** - soft, pink, clear, cryptocrystalline; **SHALE** - light green, soft, platy, slightly dolomitic;
1285 - 1295	**SALT** - soft, pink, clear, cryptocrystalline; **SHALE** - medium gray - brown, blocky, slightly calcareous;
1295 - 1315	**SALT** - soft, pink, clear, cryptocrystalline; **SHALE** - light green, soft, platy, slightly dolomitic;
1315 - 1325	**SALT** - soft, pink, clear, some brown, cryptocrystalline, some large crystals; **SHALE** - medium gray - brown, blocky, slightly calcareous; **DOLOMITE** - white, rare thin beds in shale, microcrystalline, trace ironstone concretion, trace pyrite thin streaks;
1325 - 1335	**SALT** - soft, pink, clear, abundant brown, crypto - crystalline, some large crystals; **SHALE** - medium gray, light gray in part, soft, platy, waxy in part, slightly calcareous;
1335 - 1345	**SALT** - soft, pink, clear, abundant brown, crypto - crystalline, some large crystals; **SHALE** - medium gray - brown, blocky, slightly calcareous; **DOLOMITE** - white, rare thin beds in shale, microcrystalline, trace ironstone concretion, trace pyrite thin streaks; **SHALE** - medium gray, light gray in part, soft, platy, waxy in part, slightly calcareous;
1345 - 1355	**SALT** - soft, pink, clear, cryptocrystalline; **SHALE** - light green, soft, platy, slightly dolomitic; **DOLOMITE** - white, rare thin beds in shale, microcrystalline, trace ironstone concretion, trace pyrite thin streaks; **SHALE** - medium gray, light gray in part, soft, platy, waxy in part, slightly calcareous;

LITHOLOGY

Formation tops Sample interval (in meters)	SAMPLE DESCRIPTION
1355 - 1365	**SALT** - soft, pink, clear, cryptocrystalline; **SHALE** - medium gray, light gray in part, soft, platy, waxy in part, slightly calcareous;
1365 - 1370	**SALT** - soft, pink, clear, cryptocrystalline;
1370 - 1380	**SALT** - brown, soft, clear, cryptocrystalline; **SHALE** - medium gray - brown, blocky, slightly calcareous;
1380 - 1384	**SALT** - brown, soft, clear, cryptocrystalline;
1384 - 1405	**SALT** - brown, soft, clear, cryptocrystalline, some mega crystals; **SHALE** - medium gray, platy, blocky in part, hard, trace pyrite, trace calcareous; **SHALE** - dark gray, platy - blocky, soft - hard, trace pyrite; **DOLOMITE** - dark brown, blocky, microcrystalline, trace calcareous; **SHALE** - light green, platy, soft, trace calcareous; **SHALE** - red, platy, trace calcareous, trace dolomite; **CHERT** - dark brown, shards, sharp, very hard, thin beds and irregular lenses, trace pyrite tiny crystals;
1405 - 1406	**CHERT** - dark brown, shards, sharp, very hard, thin beds and irregular lenses, trace pyrite tiny crystals;
1406 - 1418	**SALT** - brown, soft, clear, cryptocrystalline, some mega crystals; **SHALE** - medium gray, platy, blocky in part, hard, trace pyrite, trace calcareous; **SHALE** - dark gray, platy - blocky, soft - hard, trace pyrite; **DOLOMITE** - dark brown, blocky, microcrystalline, trace calcareous; **SHALE** - light green, platy, soft, trace calcareous; **SHALE** - red, platy, trace calcareous, trace dolomite; **CHERT** - dark brown, shards, sharp, very hard, thin beds and irregular lenses, trace pyrite tiny crystals;
Saline River Lower Clastic Member (1418m from samples and electric logs)	
1418 - 1430	**SALT** - brown, soft, translucent to clear, some mega crystals, generally cryptocrystalline; **SHALE** - medium gray, platy, blocky in part, hard, trace pyrite, trace calcareous; **SHALE** - dark gray, platy - blocky, soft - hard, trace pyrite; **DOLOMITE** - dark brown, blocky, microcrystalline, trace calcareous;

LITHOLOGY

Formation tops Sample interval (in meters)	SAMPLE DESCRIPTION
1430 - 1450	**SALT** - brown, clear, soft; **SHALE** - dark gray, platy - blocky, soft - hard, trace pyrite;
1450 - 1480	**SHALE** - light green - medium gray, platy, soft;
1480 - 1485	**SHALE** - light green - medium gray, platy, soft;
1485 - 1495	**SHALE** - light green - medium gray, platy, soft;
1495 - 1500	**SHALE** - light green - medium gray, platy, soft;
1500 - 1510	**SHALE** - light green - medium gray, platy, soft;
1510 - 1515	**SHALE** - light green - medium gray, platy, soft;
1515 - 1540	**SHALE** - light green - medium gray, platy, soft;
1540 - 1545	**SHALE** - light green - medium gray, platy, soft;
1545 - 1560	**SHALE** - light green - medium gray, platy, soft; **DOLOMITE** - light brown, possible oil stained, blocky, microcrystalline, fair intercrystalline porosity, gas, bluish to purple, minor yellow mineral fluorescence, trace dark yellow cut, abundant silty, some quartz clear subrounded grains, slightly dolomitic, slightly calcareous, some pyrite spheroids of small crystals; **SHALE** - medium gray, platy, splintery, hard, slightly calcareous, slightly dolomitic, trace pyrite; **SANDSTONE** - light brown - tan, blocky, brittle, medium hard, very fine grained to fine grained, subrounded, moderately sorted, fair intergranular porosity, gas, oil stained?, blue - purple fluorescence, trace dark yellow cut, trace pyrite, slightly calcareous, abundant dolomitic;
1560 - 1570	**SHALE** - medium gray, platy, splintery, hard, slightly calcareous, slightly dolomitic, trace pyrite;

LITHOLOGY

Formation tops Sample interval (in meters)	SAMPLE DESCRIPTION
1570 - 1580	**DOLOMITE** - light brown, possible oil stained, blocky, microcrystalline, fair intercrystalline porosity, gas, bluish to purple, minor yellow mineral fluorescence, trace dark yellow cut, abundant silty, some quartz clear subrounded grains, slightly dolomitic, slightly calcareous, some pyrite shperoids of small crystals; **SHALE** - medium gray, platy, splintery, hard, slightly calcareous, slightly dolomitic, trace pyrite; **SANDSTONE** - light brown - tan, blocky, brittle, medium hard, very fine grained to fine grained, subrounded, moderately sorted, fair intergranular porosity, gas, oil stained?, blue - purple fluorescence, trace dark yellow cut, trace pyrite, slightly calcareous, abundant dolomitic;
1580 - 1581	**LIMESTONE** - light tan - light gray, blocky, medium hard, microcrystalline, slightly dolomitic;
1581 - 1595	**SHALE** - light green - medium gray, platy, soft; **SHALE** - medium gray, platy, splintery, hard, slightly calcareous, slightly dolomitic, trace pyrite;
1595 - 1600	**SHALE** - light green - medium gray, platy, soft; **SHALE** - medium gray, platy, splintery, hard, slightly calcareous, slightly dolomitic, trace pyrite;
1600 - 1620	**SHALE** - light green - medium gray, platy, soft; **SHALE** - medium gray, platy, splintery, hard, slightly calcareous, slightly dolomitic, trace pyrite;
1620 - 1630	**SHALE** - light green - medium gray, platy, soft; **SHALE** - medium gray, platy, splintery, hard, slightly calcareous, slightly dolomitic, trace pyrite;
1630 - 1635	**SHALE** - light green - medium gray, platy, soft; **SHALE** - medium gray, platy, splintery, hard, slightly calcareous, slightly dolomitic, trace pyrite;
1635 - 1650	**SHALE** - light green - medium gray, platy, soft; **SHALE** - medium gray, platy, splintery, hard, slightly calcareous, slightly dolomitic, trace pyrite;

LITHOLOGY

Formation tops Sample interval (in meters)	SAMPLE DESCRIPTION
1650 - 1675	**SHALE** - light green - medium gray, platy, soft; **SHALE** - medium gray, platy, splintery, hard, slightly calcareous, slightly dolomitic, trace pyrite;
1675 - 1700	**SHALE** - light green - medium gray, platy, soft; **SHALE** - medium gray, platy, splintery, hard, slightly calcareous, slightly dolomitic, trace pyrite;
1700 - 1710	**SHALE** - light green - medium gray, platy, soft; **SHALE** - medium gray, platy, splintery, hard, slightly calcareous, slightly dolomitic, trace pyrite;
1710 - 1720	**SHALE** - light green - medium gray, platy, soft; **SHALE** - medium gray, platy, splintery, hard, slightly calcareous, slightly dolomitic, trace pyrite;
1730 - 1740	**SHALE** - light green - medium gray, platy, soft, trace calcareous; **SHALE** - medium gray, platy, splintery, hard, slightly calcareous, slightly dolomitic, trace pyrite;
1740 - 1750	**SHALE** - light green - medium gray, platy, soft, trace calcareous; **SHALE** - medium gray, platy, splintery, hard, slightly calcareous, slightly dolomitic, trace pyrite;
1750 - 1755	**SHALE** - medium gray, platy, splintery, hard, slightly calcareous, slightly dolomitic, trace pyrite, slightly silty;
1755 - 1759	**SHALE** - medium gray, platy, splintery, hard, slightly calcareous, slightly dolomitic, trace pyrite, slightly silty;
Mount Cap	(1759m from electric logs and samples)
1759 - 1775	**SHALE** - medium gray, platy, splintery, hard, brittle, slightly calcareous, slightly dolomitic, trace pyrite, slightly silty, some micromicaceous;
1775 - 1780	**SHALE** - medium gray, platy, splintery, hard, brittle, slightly calcareous, slightly dolomitic, trace pyrite, slightly silty, some micromicaceous;

LITHOLOGY

Formation tops Sample interval (in meters)	SAMPLE DESCRIPTION
1780 - 1810	**SHALE** - medium gray, platy, splintery, hard, brittle, slightly calcareous, slightly dolomitic, trace pyrite, slightly silty, some micromicaceous;
1810 - 1820	**SHALE** - medium gray, platy, splintery, hard, brittle, slightly calcareous, slightly dolomitic, trace pyrite, slightly silty, some micromicaceous; **SILTSTONE** - tan - light brown, very hard, blocky, slightly calcareous, slightly argillaceous;
1820 - 1830	**SHALE** - medium gray, platy, splintery, hard, brittle, slightly calcareous, slightly dolomitic, trace pyrite, slightly silty, some micromicaceous; **SILTSTONE** - tan - light brown, very hard, blocky, slightly calcareous, slightly argillaceous;
1830 - 1840	**SHALE** - medium gray, platy, splintery, hard, brittle, slightly calcareous, slightly dolomitic, trace pyrite, slightly silty, some micromicaceous; **SILTSTONE** - tan - light brown, very hard, blocky, slightly calcareous, slightly argillaceous;
1840 - 1850	**SHALE** - medium gray, platy, splintery, hard, brittle, slightly calcareous, slightly dolomitic, trace pyrite, slightly silty, some micromicaceous; **SILTSTONE** - tan - light brown, very hard, blocky, slightly calcareous, slightly argillaceous;
1850 - 1855	**SILTSTONE** - tan - light brown, very hard, blocky, slightly calcareous, slightly argillaceous; **SHALE** - light gray - medium gray in part, medium hard, platy, flaky, splintery, abundant micromicaceous, trace pyrite, rare calcareous;
1855 - 1860	**SHALE** - medium gray, platy, splintery, hard, brittle, slightly calcareous, slightly dolomitic, trace pyrite, slightly silty, some micromicaceous; **SILTSTONE** - tan - light brown, very hard, blocky, slightly calcareous, slightly argillaceous;
1860 - 1865	**SILTSTONE** - tan - light brown, very hard, blocky, slightly calcareous, slightly argillaceous; **SHALE** - light gray - medium gray in part, medium hard, platy, flaky, splintery, abundant micromicaceous, trace pyrite, rare calcareous;

LITHOLOGY

Formation tops Sample interval (in meters)	SAMPLE DESCRIPTION
1865 - 1870	**SHALE** - medium gray, platy, splintery, hard, brittle, slightly calcareous, slightly dolomitic, trace pyrite, slightly silty, some micromicaceous;
1870 - 1879	**SHALE** - light green - medium gray, platy, soft, trace calcareous; **SHALE** - medium gray, platy, splintery, hard, brittle, slightly calcareous, slightly dolomitic, trace pyrite, slightly silty, some micromicaceous;
Mount Clark	(1879m from samples and electric logs)
1879 - 1885	**SHALE** - light green - medium gray, platy, soft, trace calcareous; **SHALE** - medium gray, platy, splintery, hard, brittle, slightly calcareous, slightly dolomitic, trace pyrite, slightly silty, some micromicaceous; **SILTSTONE** - tan - light brown, very hard, blocky, slightly calcareous, slightly argillaceous; **SHALE** - light gray - medium gray in part, medium hard, platy, flaky, splintery, abundant micromicaceous, trace pyrite, rare calcareous;
1885 - 1890	**SHALE** - light green - medium gray, platy, soft, trace calcareous; **SHALE** - medium gray, platy, splintery, hard, brittle, slightly calcareous, slightly dolomitic, trace pyrite, slightly silty, some micromicaceous; **SHALE** - light gray - medium gray in part, medium hard, platy, flaky, splintery, abundant micromicaceous, trace pyrite, rare calcareous; **SANDSTONE** - bright red - orange, hard, blocky, fine grained to medium grained and some coarse grained, rounded, moderately sorted, rare intergranular porosity, trace pyrite, trace calcareous, some siliceous;
1890 - 1900	**SHALE** - light green - medium gray, platy, soft, trace calcareous; **SHALE** - medium gray, platy, splintery, hard, brittle, slightly calcareous, slightly dolomitic, trace pyrite, slightly silty, some micromicaceous; **SHALE** - light gray - medium gray in part, medium hard, platy, flaky, splintery, abundant micromicaceous, trace pyrite, rare calcareous; **SANDSTONE** - white, hard, brittle, siliceous cement, very fine grained to fine grained and some medium grained, rounded, well sorted, silty to very fine matrix with rounded frosted clear quartz grains, trace pyrite, trace calcareous, trace dolomite, trace intergranular porosity:

LITHOLOGY

Formation tops Sample interval (in meters)	SAMPLE DESCRIPTION
1900 - 1905	**SHALE** - light green - medium gray, platy, soft, trace calcareous; **SHALE** - medium gray, platy, splintery, hard, brittle, slightly calcareous, slightly dolomitic, trace pyrite, slightly silty, some micromicaceous; **SHALE** - light gray - medium gray in part, medium hard, platy, flaky, splintery, abundant micromicaceous, trace pyrite, rare calcareous; **SANDSTONE** - white, hard, brittle, siliceous cement, very fine grained to fine grained and some medium grained, rounded, well sorted, silty to very fine matrix with rounded frosted clear quartz grains, trace pyrite, trace calcareous, trace dolomite;
1905 - 1906	**SANDSTONE** - white, hard, brittle, siliceous cement, very fine grained to fine grained and some medium grained, rounded, well sorted, silty to very fine matrix with rounded frosted clear quartz grains, trace pyrite, trace calcareous, trace dolomite;
Unnamed Shale	(1906m from electric logs. Some indication from samples.)
1906 - 1910	**SHALE** - medium gray, platy, splintery, hard, brittle, slightly calcareous, slightly dolomitic, trace pyrite, slightly silty, some micromicaceous; **SHALE** - light gray - medium gray in part, medium hard, platy, flaky, splintery, abundant micromicaceous, trace pyrite, rare calcareous; **SANDSTONE** - white, hard, brittle, siliceous cement, very fine grained to fine grained and some medium grained, rounded, well sorted, silty to very fine matrix with rounded frosted clear quartz grains, trace pyrite, trace calcareous, trace dolomite; **SANDSTONE** - whitish grey, blocky, friable, clear quartz grains, very fine grained to fine grained and some medium grained, subangular to rounded, poorly to moderately so ted, fair intergranular porosity, brownish bitumen stain;
1910 - 1920	**SHALE** - dark gray, hard, platy, blocky in part, some pyrite disseminated; **SANDSTONE** - gray - brown, very hard, friable, very fine grained to fine grained, subangular to rounded, poorly sorted, abundant pyrite crystals;

LITHOLOGY

Formation tops Sample interval (in meters)	SAMPLE DESCRIPTION
1920 - 1929	**SHALE** - dark gray, hard, platy, blocky in part, some pyrite disseminated; **SANDSTONE** - gray - brown, very hard, friable, very fine grained to fine grained, subangular to rounded, poorly sorted, abundant pyrite crystals; **SANDSTONE** - tan, hard, blocky, coarse grained to very coarse grained and some medium grained, rounded, poorly sorted, rock is ground to sand, abundant pyrite euhedral crystals;
Precambrian/Proterozoic sedimentary strata (1929m from electric logs)	
1929 - 1935	**SANDSTONE** - tan, hard, blocky, coarse grained to very coarse grained and some medium grained, rounded, poorly sorted, rock is ground to sand, abundant pyrite euhedral crystals; **DOLOMITE** - dark brown, blocky, hard, microcrystalline to fine crystalline, some intercrystalline porosity, fractures:
1935 - 1940	**SANDSTONE** - tan, hard, blocky, coarse grained to very coarse grained and some medium grained, rounded, poorly sorted, rock is ground to sand, abundant pyrite euhedral crystals; **DOLOMITE** - dark brown, blocky, hard, microcrystalline to fine crystalline, fair intercrystalline porosity, fractures, abundant calcareous, trace pyrite;
1940 - 1945	**SANDSTONE** - tan, hard, blocky, coarse grained to very coarse grained and some medium grained, rounded, poorly sorted, rock is ground to sand, abundant pyrite euhedral crystals; **DOLOMITE** - dark brown, blocky, hard, microcrystalline to fine crystalline, fair intercrystalline porosity, abundant calcareous, trace pyrite;
1945 - 1950	**SANDSTONE** - tan, hard, blocky, coarse grained to very coarse grained and some medium grained, rounded, poorly sorted, rock is ground to sand, abundant pyrite euhedral crystals; **DOLOMITE** - dark brown, blocky, hard, microcrystalline to fine crystalline, tight, abundant calcareous, trace pyrite;

LITHOLOGY

Formation tops Sample interval (in meters)	SAMPLE DESCRIPTION
1950 - 1953	**SANDSTONE** - tan, hard, blocky, coarse grained to very coarse grained and some medium grained, rounded, poorly sorted, rock is ground to sand, abundant pyrite euhedral crystals; **DOLOMITE** - dark brown, blocky, hard, microcrystalline to fine crystalline, no apparent porosity and/or permeability, formation takes drilling fluid suggesting fractures, abundant calcareous, trace pyrite;

Final Total Depth is 1953m @ 08:22hrs February 9, 1998.

GEOLOGICAL SUMMARY AND CONCLUSIONS

The Nota Creek prospect is a well defined four-way closed tilted graben flank structure cored by Proterozoic sedimentary rocks that are unconformably overlain by a series of Cambrian sandstones - the primary objective - of the Mount Clark Formation. Drilling identified an unnamed 20 metre shale section with minor sandstone beds between the Proterozoic rocks and the Mount Clark Sandstones. The Mount Clark is overlain by a thick succession of Cambrian shales of the Mount Cap formation and of the Lower Clastic Member of the Saline River Formation. A thick evaporite section, mainly composed of halite, overlies the shales. The shallower section is composed of Cambrian-Ordovician dolomites unconformably overlain by Lower Devonian dolomites, anhydrites, and limestones, in turn overlain by Middle Devonian limestones, and Upper Devonian shales with minor sandstones.

The prospect was tested with well Ranger et al Nota Creek C-17. The primary target for voth oil and gas is placed in sandstones of the Cambrian Mount Clark Formation. A secondary target for oil is placed in dolomites of the Bear Rock Formation. The primary target was identified, but not the secondary target. Instead, an additional four hydrocarbon-bearing zones were discovered. A brief review of the hydrocarbon-bearing intervals in well Nota Creek C-17 follows below.

The first show of hydrocarbon was at 183m KB, in the Middle Devonian Hume Formation, which came in 27 metres high to prognosis. A drilling break was followed by water influx into the well bore and gas readings increased from a background of 10 units to 600 units. Increased mud weight to 1250kg/m3. It stemmed the water flow of the aquifer and cut off the gas production. Gas did not enter the well bore on subsequent connections.

The second indication of hydrocarbons was from a porosity zone at 305m KB in the Lower/Middle Devonian Arnica Formation. Well cuttings from this zone have a strong mineral fluorescence and a small fast bright yellow cut.

No hydrocarbons were detected in the secondary target - the Bear Rock Formation. The top of this formation came in 70m high to prognosis.

The third indication of hydrocarbons came from the 1550m KB to 1557m KB interval in the Lower Clastic Member of the Cambrian Saline River Formation. The top of this formation came in very close to prognosis and it was marked by a change in drilling penetration rate from 4m/hour to over 20m/hour. The hydrocarbon zone contains porous and permeable dolomites and possibly some sandstone beds as well.

RANGER OIL

SERVAL DRILLING FLUID SUMMARY

SERVAL DRILLING FLUIDS SERVICES

SERVAL DRILLING FLUID SUMMARY

RANGER OIL LIMITED.
1600, 321-6th Avenue S.W.
Calgary, Alberta

RANGER et al NOTA CREEK (Shehtah #1)
Lat:65° 06' 01.5 N
Long: 126° 02' 55.0 W

NATIONAL ENERGY BOARD
ENGINEERING BRANCH
DEC 15 1998

WELL INFORMATION SYNOPSIS

OPERATOR: RANGER OIL LIMITED.

WELL NAME: RANGER et al NOTA CREEK

LOCATION: Lat: 65o 06'01.5 N, Long: 126o 02' 55.0 W

CONTRACTOR AND RIG NO: SHEHTAH RIG# 1

SPUD DATE / TIME: 12-23-98

RIG RELEASE DATE / TIME:

TOTAL DEPTH (feet): 1929

OPERATOR'S REPRESENTATIVE: Jack Brazel/Lee Brazel

CONTRACTOR'S REPRESENTATIVE: Tom Carriere/Neil Spears/Dale Baxandall/ Doug Roudie

FIELD REPRESENTATIVE: Randy Cox/Udo Zeidler/Jim Weiler

HOLE SIZE (inches)	CASING SIZE (inches)	DEPTH (feet)	FLUID TYPE	TIME	COST
444.5	229	162	Gel/ Caustic slurry	6	$2,163.[12]
			Gel/Chem	21	$22,883.[28]
			Invert emulsion	24	$165,964.[53]
				TOTAL:	***$191,010.[93]***

SURFACE HOLE SUMMARY

SPUD DATE:	12-24-97	SPUD TIME:	
SPUD MUD TYPE:	Gel/ Caustic slurry		
SURFACE CASING DEPTH (meters):	162	DATE / TIME CEMENTED:	
CASING OD (mm):		WEIGHT (kg/m3):	
PROBLEMS RUNNING CASING:			

COMMENTS, OBSERVATIONS, RECOMMENDATIONS

(12-24-97) - Spud with water, mixing Soda ash and Caustic slowly while mixing Gel to a viscosity of 38-42 s/L and maintained at this level.
Ran in 444.5mm bit. Drilled to bottom of conductor bbl, attempt to drill through conductor. Conductor bbl collapsed, attempted to drill, no progress.
(12-25-97) - Waited on mill. Circulate W.O. mill, mill conductor.
(12-26-97) - Mill conductor, attempted to drill and run magnet all day with bit on bottom. Lots of torque and bouncing encountered.
(12-27-97) - Drill 444.5mm hole. Bit trip, drill and survey.
(12-28-97) - Drill and survey 444.5mm. Surveyed as far out as 2-4° @ 113m.
Ran 311mm, drill pilot and survey.
(12-29-97) - Fan 311mm due to 2° deviation to surface casing. TD=162m.
Circulate 0.5 hrs. Ran in 444.5mm. Drill and fan due to 1.9° deviation.
(12-30-97) - Fan and survey 444.5mm hole (opened from 311mm) to surface TD.
Pulled out of hole, run monels, directional survey.

INTERIM SECTION

INTERVAL:	162-520m	DRILL OUT DATE / TIME:	
FLUID TYPE:	Gel/Chem system		
MUD UP DEPTH:	520m	MUD UP DATE TIME:	01-06-98

COMMENTS, OBSERVATIONS, RECOMMENDATIONS

(01-05-98) - Water flowing into wellbore at approximately 1.3-1.6 m3/hr.
(01-06-98) - Raised viscosity to 85-90 t support additions of Barite to suppress water flowing from well. Gained from 1-2 m3/hr.
(01-07-98) - Drilled 311mm, was still flowing until density of 1310 kg/m3.
Trip for bit , mud thinned to 63 viscosity and 1250 kg/m3 density.
(01-08-97) - Drill 311mm. Massive anhydrite at approximately 218m encountered.
First couple of meters 10-12% encountered and then 20-40%.
(01-09-98) - Drilled ahead with no problems.
(01-10-98) - Drilled 311mm hole in massive anhydrite.
(01-11-98) - Drilled and surveyed 311mm hole in anhydrite -100%.
(01-12-98) - Drilled 311mm hole in 100% anhydrite to 520m, then Dolomite (Franklin mtn.).
Trip for bit.
(01-13-98) - Ran in bit #3. Drilled 311mm hole to intermediate casing depth.
Circulate and condition, log.
(01-14-98) - Logged with Schlumberger, no problems. Hole in good condition.
Ran in , circulate and condition mud. Puled out of hole, ran intermediate casing.
No problems, prepared cement. Ran and cement 244mm casing.
Nippled up, ready for invert, pressure test.

MAIN HOLE SUMMARY

(INVERT SECTION)

MUD UP DEPTH:	520m	MUD UP DATE:	01-20-98
FLUID TYPE:	Invert emulsion		
TOTAL DEPTH:	1953m	DATE @ T.D.:	02-09-98

COMMENTS, OBSERVATIONS, RECOMMENDATIONS

(01-19-98) - Ran in and displaced the mud system from water to diesel.
Drilled out the float and shoe at 16:00 hours.
NOTE: Water wet cuttings were blinding the screens.
Drilled to 591m. The pipe was pulled to unplug the bit jets.
Ran back to bottom and circulated. Hot lime was mixed to dry the cuttings.
The flowline was cleaned of water wet cuttings.
(01-20-98) - Drilled from 591-593m and performed a leak off test.
Drilled ahead mudding up to a 90/10 invert on the fly.
NOTE: Cuttings dried up.
(01-21-98) - Drilled to 763m.
(01-22-98) - Drilled to 862m.
The ratio of Chlorides to Calcium indicated that another Chloride source, possibly Halite (NaCl) was being drilled.
(01-23-98) - Drilled to 916m. Salt was drilled from 905m.
The screens blinded off and the flowline plugged.
Chemwet was added to the system to dry the cuttings.
(01-24-98) - Drilled from 941-1092m.
Drilled salt with thin shale and dolomite stringers.
(01-25-98) - Drilled from 1092-1228 meters.
(01-26-98) - Drilled from 1228-1240m. Shale sloughed on a connection.
The oil/water ration was lowered, a viscosifier was added and the density was increased to 980 kg/m3.
The density of the shale was 2.4 kg/m3, it was 7% reactive and highly dispersible.
(01-27-98) - Conditioned the mud to combat sloughing shale.
Reached the threshold limit for Barite in fresh, low shear invert.
The Barite, when mixed , became water wet. (Density = 1125 kg/m3).
A high shear mixer was used after the electrical stability dropped from 420V-20V.
It increased to 720 after 2 circulations.
(01-28-98) - Circulated and sheared the mud using Dowell blender (C&A unit).
Drilled ahead from 1249-1265m.
(01-30-98) - Drilled from 1265-1325m. Had tight connection which required 30 minutes

per connection.
Drilled salt and shale (more like mud stone).
NOTE: The flowline temperature increased 4°C.

(01-31-98) - Drilled from 1325-1383m. Had to work tight connections.
Tripped for a bit. There was a sudden reduction in the electrical stability (940-460V)
The electrical stability was increased to +1000 with Chem II and Chemul OM additions
The sudden drop in electrical stability was attributed to undissolved salt in the mud from the formations which included Mg present in the salt drilled.

(02-01-98) - Tripped for a bit a t 1383m.
Had to ream from 1277-1297m and from 1362-1383m.
Drilled ahead conditioning the mud with emulsifiers and wetting agents to increase the electrical stability and reduce screen blinding.

(02-02-98) - Drilled form 1425-1495m. Time drilled @ 20 min/m for deviation.
The actual cutting discharge at the suction was 1020 kg/h compared to 300 kg/h as per the R.O.P.
Raised the density for wellbore stability. Drilled out of the salt and into shale.

(02-03-98) - Drilled from 1524-1608m. Controlled R.O.P. due to deviation problems.

(02-04-98) - Drilled from 1608-1732m. The hole was caving (soft, silty shale).
Made new invert on the fly with diesel and water from the shale pit.
The water was high in formation salts which reduced the Aw , reacted and precipitated Hot Lime.

(02-05-98) - Drilled from 1732-1872m.

(02-06-98) - Drilled from 1872-1906m.

(02-07-98) - Changed the bit and drilled ahead to 1918m.

(02-08-98) - Drilled from 1918-1944m. Did a flow check for seepage.
Mixed Circulation Plus and Mica Fine at a 2:1 ratio.
Spotted the pill at 1865m. Did a flow check, no losses.
Moved the pill slowly and drilled ahead.
NOTE: The seepage rate was the same as the fresh volume being built.

(02-09-98) - Mixed LCM for seepage. Did a flow check and drilled to 1953m(TD).
Built volume while drilling. The seepage rate was greater than the addition rate.
Reduced the ECD by reducing the pump rate (1267 kg/m3 @ 90 SPM).
Started to build volume. Conditioned mud to log.

CONCLUSION ON ELECTRICAL STABILITY DECREASE

Analysis on the salt cuttings taken from the well bore (off of the shakers), showed that in the white salt crystal, the (soluble) magnesium was 11,010 ppm and the orange salt crystal contained 13,550 ppm soluble magnesium. The excessive amount of magnesium in the salt caused the electrolytes in the water phase to react chemically and therefore, produce an unstable emulsion, corrected by adding Chemul I & II. Normally in raw salt, Magnesium usually is in the 8-12 ppm range.

SURFACE HOLE

PRODUCT & COST SUMMARY

INTERVAL FROM (m):	0-162
DAYS TO DRILL:	6
TOTAL INTERVAL COST:	$2,163.^{12}
COST PER METER:	$13.^{35}

PRODUCT	AMOUNT	UNIT COST	TOTAL COST
Bentonite	210	$15.^{00}	$3,150.^{00}
Caustic soda	3	$77.^{00}	$231.^{00}
Soda ash	2	$40.^{00}	$80.^{00}
		TOTAL PRICE:	$3,461.^{00}
		(LESS 37.5% DISCOUNT):	$1,297.^{88}
		TOTAL BID PRICE:	$2,163.^{12}

INTERMEDIATE HOLE SECTION

PRODUCT & COST SUMMARY

INTERVAL FROM (m):	162-520
DAYS TO DRILL:	21
TOTAL INTERVAL COST:	$22,883.^28
COST PER METER:	$63.^92

PRODUCT	AMOUNT	UNIT COST	TOTAL COST
Aquapac	6	$390.^00	$2,340.^00
Barite	1674	$18.^00	$30,132.^00
Soda ash	17	$40.^00	$680.^00
Bentonite	380	$15.^00	$5,700.^00
Kelzan XCD	5	$845.^00	$4,225.^00
Caustic soda	29	$77.^00	$2,233.^00
Desco	38	$112.^00	$4,256.^00
Lignite	51	$15.^25	$777.^75
Sawdust	20	$7.^25	$145.^00
Defoamer TDL	2	$262.^25	$524.^50
		TOTAL PRICE:	$36,613.^25
		(LESS 37.5% DISCOUNT):	$13,729.^97
		TOTAL BID PRICE:	$22,883.^28

MAIN HOLE SECTION

PRODUCT & COST SUMMARY

INTERVAL FROM (m):	520-1934
DAYS TO DRILL:	24
TOTAL INTERVAL COST:	$165,964.^53
COST PER METERS:	$117.^37

PRODUCT	AMOUNT	UNIT COST	TOTAL COST
Calcium chloride	317	$95.^00	$30,115.^00
Chemul I	17	$1,900.^00	$32,300.^00
Chemul II	19	$2,750.^00	$52,250.^00
Hot lime	616	$27.^00	$16,632.^00
Chemwet OM	8	$2,400.^00	$19,200.^00
OMV 100	240	$175.^00	$4,200.^00
Barite	858	$18.^00	$15,444.^00
Mica	214	$35.^25	$7,543.^00
Circ. plus	20	$141.^00	$2,820.^00
Bore jacket	132	$141.^00	$18,612.^00
Cellophane	18	$46.^00	$828.^00
Hydrated lime	17	$17.^00	$170.^00
Sawdust	15	$7.^25	$108.^75
Calcium carbonate	10	$10.^00	$660.^00
Primaseal	47	$47.^00	$3,760.^00
		TOTAL BOOK PRICE:	$265,543.^25
		(LESS 37.5% DISCOUNT):	$99,578.^72
		TOTAL WELL BID PRICE:	$165,964.^53

WATER ANALYSIS FROM AGAT LABORATORIES

AGAT® Laboratories

WF
cc PETER GOETZ
PARTNERS

WATER ANALYSIS

CONTAINER IDENTIFICATION: PB 1A

LABORATORY NUMBER: WE24615A

OPERATOR NAME: RANGER OIL LIMITED

UNIQUE WELL IDENTIFIER:

WELL NAME: C-17 NORMAN WELLS NOTA CREEK

ELEVATIONS: KB m / GRD m

FIELD OR AREA: NOTA CREEK

POOL OR ZONE: MOUNT CLARK

NAME OF SAMPLER:

COMPANY: BAKER

TEST TYPE / NO / TEST RECOVERY

SAMPLING POINT / AMT & TYPE OF CUSHION / MUD RESISTIVITY/Ω m @ 25° C

TEST INTERVAL OR PERFS

TYPE OF PRODUCTION: PUMPING / FLOWING / GAS LIFT / SWAB

PRODUCTION RATES: WATER m³/d / OIL m³/d / GAS 10³ m³/d

	SEPARATOR	TREATER	RESERVOIR	SOURCE	SAMPLED	RECEIVED
GAUGE PRESSURE kPa						
TEMPERATURE ° C						

DATE SAMPLED (Y-M-D): 98-03-14

DATE RECEIVED (Y-M-D): 98-03-26

DATE REPORTED (Y-M-D): 98-03-31

ANALYST: LN NCO

OTHER INFORMATION:

ION	mg/L	MASS FRACTION	mmol/L
Na	69200.0	0.301	3010.0
K	2110.0	0.009	53.9
Ca	16500.0	0.072	412.0
Mg	1850.0	0.008	76.0
Ba	N.A.	N.A.	N.A.
Sr	N.A.	N.A.	N.A.
Fe	148.0	0.001	2.7

ION	mg/L	MASS FRACTION	mmol/L
Cl	140000.0	0.608	3950.0
Br	N.A.	N.A.	N.A.
I	N.A.	N.A.	N.A.
HCO_3	NIL	NIL	NIL
SO_4	361.0	0.002	3.8
CO_3	NIL	NIL	NIL
OH	NIL	NIL	NIL
H_2S	N.D.	N.D.	N.D.

DISSOLVED

TOTAL SOLIDS mg/L

EVAPORATED AT 110° C:

EVAPORATED AT 180° C:

AT IGNITION:

CALCULATED: 230000.0

RELATIVE DENSITY: 1.155 @ 25° C

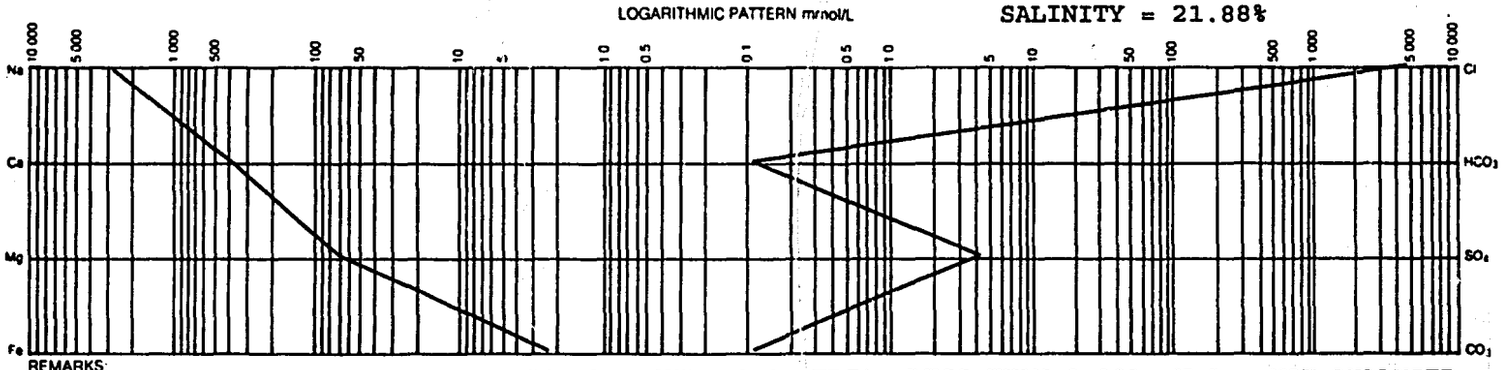
REFRACTIVE INDEX: N.A. @ 25° C

OBSERVED pH: 4.20 @ 25° C

RESISTIVITY/OHM •m: 0.05 @ 25° C

LOGARITHMIC PATTERN m/mol/L

SALINITY = 21.88%



REMARKS

TRC+= LESS THAN 0.1 N.D.= NOT DETECTED NIL= 0.0 TRC*= LESS THAN 0.001 N.A.= NOT ANALYZED

MINERAL ACID ACIDITY IS EQUAL TO 1.8 G/M3 AS CALCIUM CARBONATE

AGAT® Laboratories

WATER ANALYSIS

CONTAINER IDENTIFICATION: PB 28

LABORATORY NUMBER: WE24615B

OPERATOR NAME: RANGER OIL LIMITED

UNIQUE WELL IDENTIFIER:

WELL NAME: C-17 NORMAN WELLS NOTA CREEK

ELEVATIONS KB m: GRD m:

FIELD OR AREA: NOTA CREEK

POOL OR ZONE: MOUNT CLARK

NAME OF SAMPLER:

COMPANY: BAKER

TEST TYPE:

NO:

TEST RECOVERY:

SAMPLING POINT: SWAB

AMT & TYPE OF CUSHION:

MUD RESISTIVITY Ω m @ 25° C

TEST INTERVAL OR PERFS: 1898.0-1900.0 mKB

TYPE OF PRODUCTION: PUMPING | FLOWING | GAS LIFT | SWAB

PRODUCTION RATES: WATER m³/d | OIL m³/d | GAS 10^3 m³/d

	SEPARATOR	TREATER	RESERVOIR	SOURCE	SAMPLED	RECEIVED
GAUGE PRESSURE kPa						
TEMPERATURE ° C						

DATE SAMPLED (Y-M-D): 98-03-14

DATE RECEIVED (Y-M-D): 98-03-26

DATE REPORTED (Y-M-D): 98-03-31

ANALYST: LN NCO

OTHER INFORMATION:

ION	mg/L	MASS FRACTION	mmol/L
Na	70800.0	0.303	3080.0
K	2260.0	0.010	57.7
Ca	17400.0	0.074	433.0
Mg	1720.0	0.007	70.7
Ba	N.A.	N.A.	N.A.
Sr	N.A.	N.A.	N.A.
Fe	70.0	TRC*	1.3

ION	mg/L	MASS FRACTION	mmol/L
Cl	141000.0	0.603	3980.0
Br	N.A.	N.A.	N.A.
I	N.A.	N.A.	N.A.
HCO_3	3.8	TRC*	0.1
SO_4	395.0	0.002	4.1
CO_3	NIL	NIL	NIL
OH	NIL	NIL	NIL
H_2S	N.D.	N.D.	N.D.

DISSOLVED TOTAL SOLIDS mg/L

EVAPORATED AT 110° C	EVAPORATED AT 180° C
AT IGNITION	**CALCULATED**
	234000.0

RELATIVE DENSITY: 1.155 @ 25° C

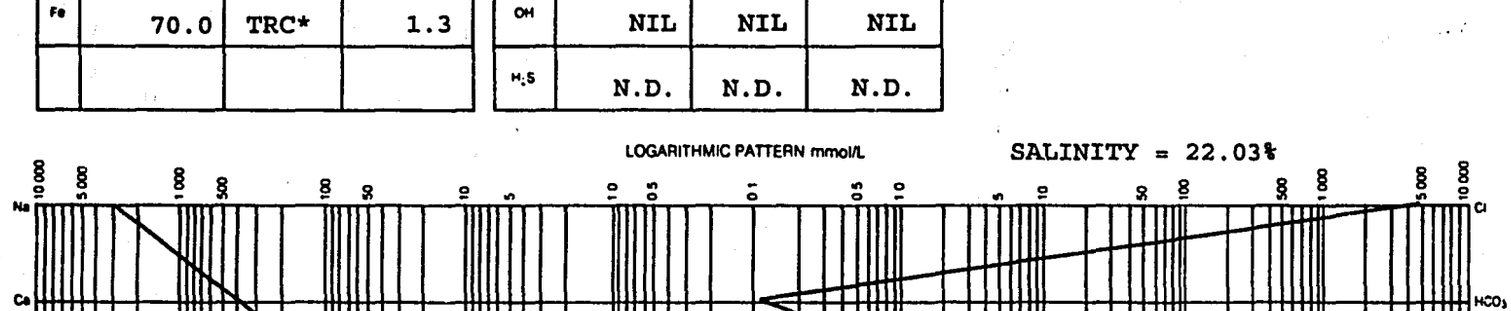
REFRACTIVE INDEX: N.A. @ 25° C

OBSERVED pH: 4.84 @ 25° C

RESISTIVITY/OHM •m: 0.05 @ 25° C

LOGARITHMIC PATTERN mmol/L

SALINITY = 22.03%



REMARKS:

TRC+= LESS THAN 0.1 N.D.= NOT DETECTED NIL= 0.0 TRC*= LESS THAN 0.001 N.A.= NOT ANALYZED

**NOTE: RESISTIVITY IS 0.053 OHM.m

AGAT® Laboratories

WATER ANALYSIS

CONTAINER IDENTIFICATION: PB 3C

LABORATORY NUMBER: WE24615C

OPERATOR NAME: RANGER OIL LIMITED

UNIQUE WELL IDENTIFIER:

WELL NAME: C-17 NORMAN WELLS NOTA CREEK

ELEVATIONS: KB m; GRD m

FIELD OR AREA: NOTA CREEK

POOL OR ZONE: BEAR ROCK

NAME OF SAMPLER:

COMPANY: BAKER

TEST TYPE:

NO:

TEST RECOVERY:

SAMPLING POINT:

AMT & TYPE OF CUSHION:

MUD RESISTIVITY/Ω m @ 25° C

TEST INTERVAL OR PERFS: 303.0-395.0 mKB

TYPE OF PRODUCTION: PUMPING; FLOWING; GAS LIFT; SWAB

PRODUCTION RATES: WATER m³/d; OIL m³/d; GAS 10^3 m³/d

	SEPARATOR	TREATER	RESERVOIR	SOURCE	SAMPLED	RECEIVED
GAUGE PRESSURE kPa						
TEMPERATURE ° C						

DATE SAMPLED (Y-M-D): 98-03-14

DATE RECEIVED (Y-M-D): 98-03-26

DATE REPORTED (Y-M-D): 98-03-31

ANALYST: LN NCO

OTHER INFORMATION: ZONE #3

ION	mg/L	MASS FRACTION	mmol/L
Na	12400.0	0.281	538.0
K	397.0	0.009	10.2
Ca	3910.0	0.089	97.6
Mg	531.0	0.012	21.8
Ba	N.A.	N.A.	N.A.
Sr	N.A.	N.A.	N.A.
Fe	343.0	0.008	6.1

ION	mg/L	MASS FRACTION	mmol/L
Cl	26000.0	0.589	733.0
Br	N.A.	N.A.	N.A.
I	N.A.	N.A.	N.A.
HCO_3	206.0	0.005	3.4
SO_4	390.0	0.009	4.1
CO_3	NIL	NIL	NIL
OH	NIL	NIL	NIL
H_2S	N.D.	N.D.	N.D.

DISSOLVED

TOTAL SOLIDS mg/L

EVAPORATED AT 110° C:

EVAPORATED AT 180° C:

AT IGNITION:

CALCULATED: 44200.0

RELATIVE DENSITY: 1.030 @ 25° C

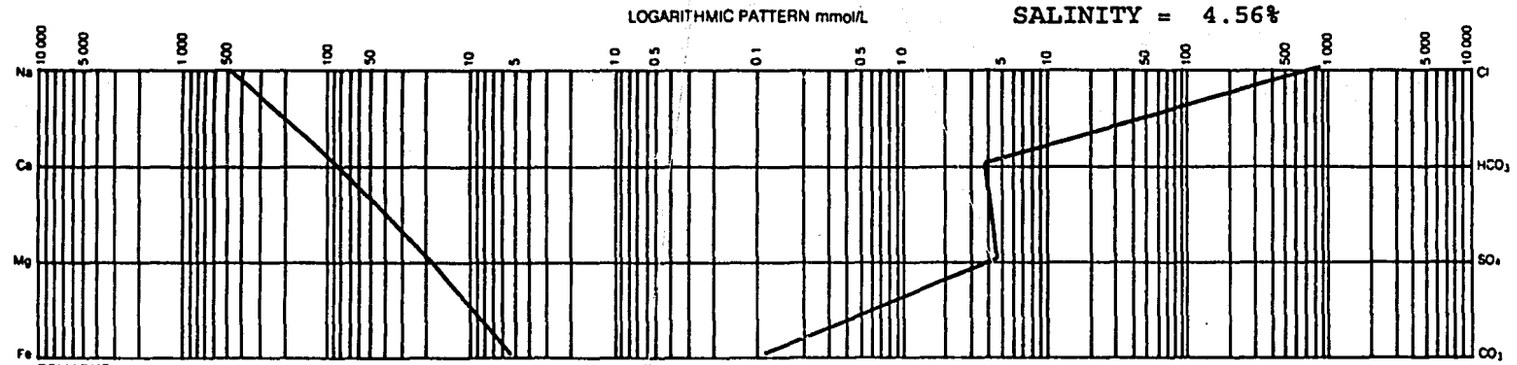
REFRACTIVE INDEX: N.A. @ 25° C

OBSERVED pH: 6.23 @ 25° C

RESISTIVITY/OHM •m: 0.18 @ 25° C

LOGARITHMIC PATTERN mmol/L

SALINITY = 4.56%



REMARKS

TRC+= LESS THAN 0.1 N.D.= NOT DETECTED NIL= 0.0 TRC*= LESS THAN 0.001 N.A.= NOT ANALYZED

AGAT® Laboratories

3801 - 21st STREET N.E. CALGARY, ALBERTA T2E 6T5
TEL: (403) 299-2000 FAX: (403) 299-2010

RANGER OIL LTD.

Date Sampled : 98-03-14
Date Received: 98-03-26
Date Reported: 98-04-02
File Number : E24615.A

ATTN: MR. LEROY BROWN

C30+ HYDROCARBON ANALYSIS (GC/FID) - SOLID

LAB NUMBER: Box A
SAMPLE ID : C-17 Norman Well Notacreek Mt. Clark (off swab on MT Clark Zone)

PARAMETER		CONCENTRATION (µg/g)
Hexanes	C6	N.D.
Heptanes	C7	208
Octanes	C8	2020
Nonanes	C9	11300
Decanes	C10	14900
Uncecanes	C11	12600
Dodecanes	C12	12100
Tridecanes	C13	11400
Tetradecanes	C14	7650
Pentadecanes	C15	5780
Hexadecanes	C16	4170
Heptadecanes	C17	2450
Octadecanes	C18	2990
Nonadecanes	C19	774
Eicosanes	C20	549
Heneicosanes	C21	1570
Docosanes	C22	1630
Tricosanes	C23	1590
Tetracosanes	C24	2550
Pentacosanes	C25	1820
Hexacosanes	C26	3670
Heptacosanes	C27	3200
Octacosanes	C28	2980
Nonacosanes	C29	N.D.
Tricontanes plus	C30+	4140
Total		112000

NOTE: Calculations based on appropriate n-alkane response factors.
N.D. - Not Detected.

CERTIFIED BY

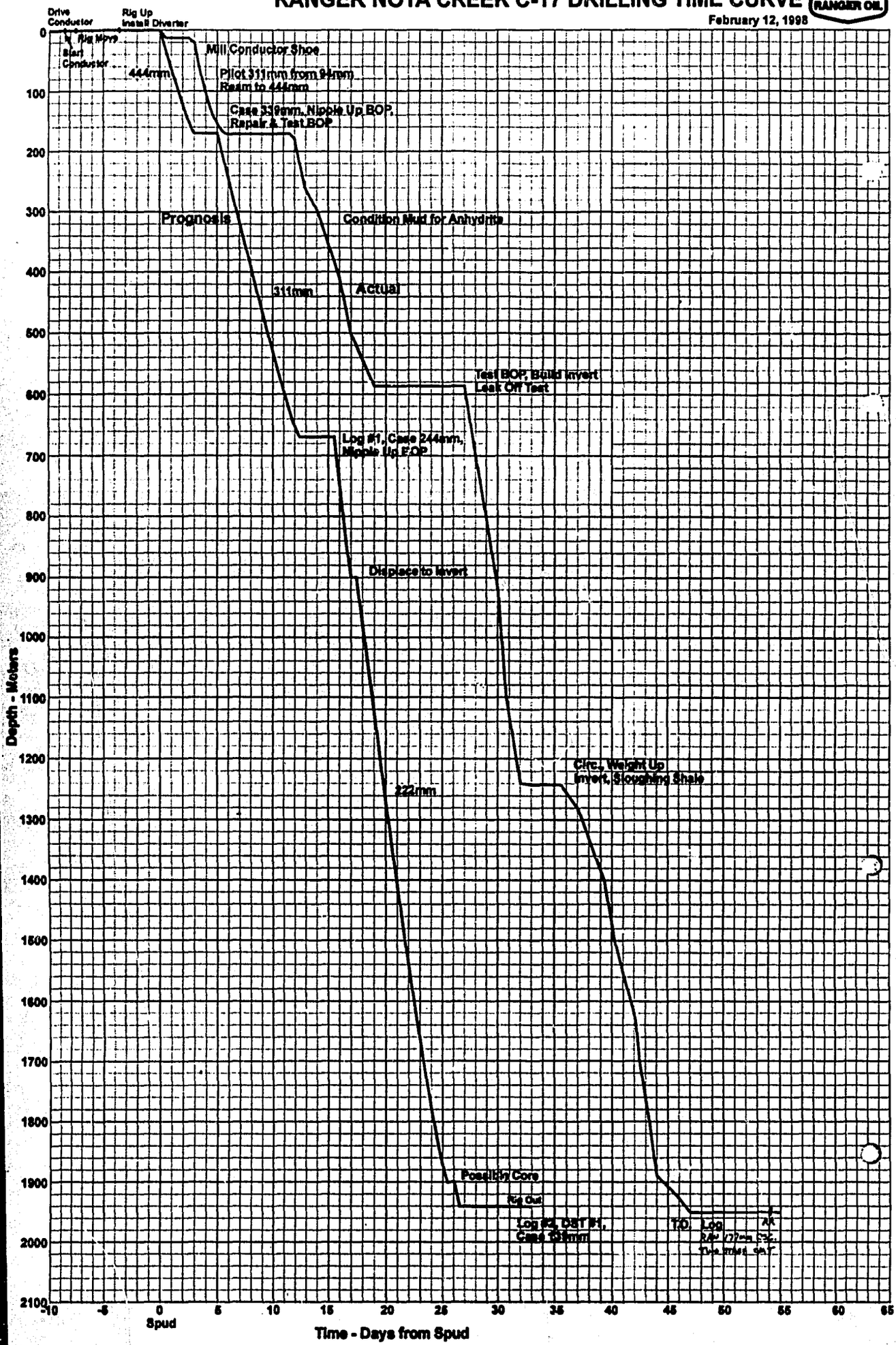
Accredited by the American Industrial Hygiene Association (AIHA)
Accredited by the Canadian Association of Environmental Analytical Laboratories (CAEAL)

DRILLING TIME CURVE SPREADSHEET

RANGER NOTA CREEK C-17 DRILLING TIME CURVE

RANGER OIL

February 12, 1998

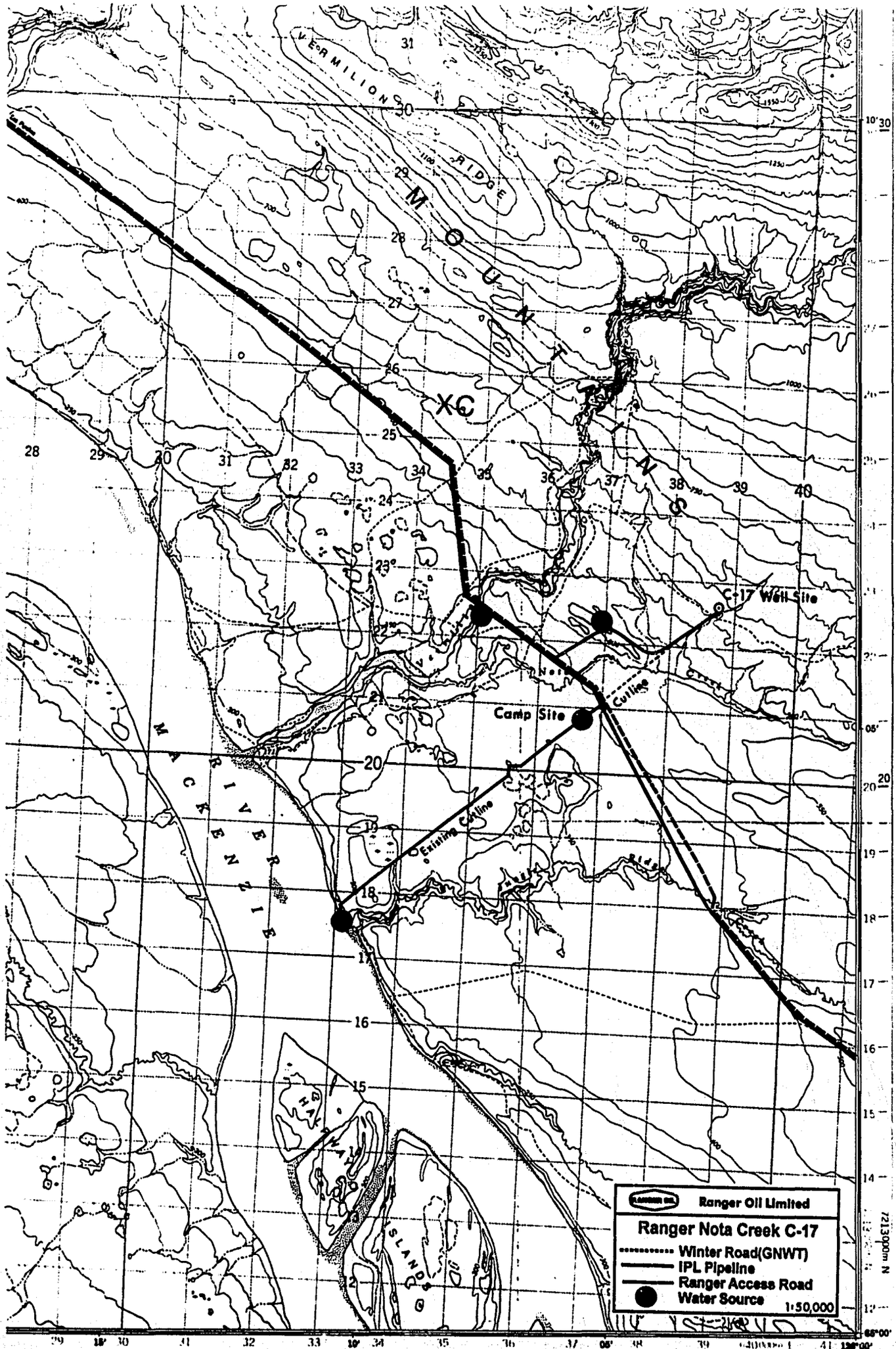


SURVEY PLAN

Summary of Nota Creek C-17 Surveys

Depth (m)	Inclination (degrees)	Azimuth (degrees	Depth (m)	Inclination (degrees)	Azimuth (degrees
19	1	---	824	1.6	49
29	0.9	---	839	1.2	72
37	0.9	---	868	1.5	37
46	0.1	---	891	1.8	57
56	0.9	---	912	1.8	57
74	0.9	---	940	2	47
84	1.1	---	959	1.8	52
94	2.1	---	993	1.2	49
103.5	2.2	---	1021	1	12
113	2.3	---	1081	1	17
122	1.5	---	1287	2.7	357
131	1.5	---	1345	2.9	17
140	2	---	1381	2.5	---
150	1	---	1390	2.5	---
156	2.1	---	1402	2	---
177	1.75	---	1411	2	---
234	0.5	---	1429	2	---
263	0.6	---	1457	2.5	---
292	0.5	---	1475	3.5	---
330	1	---	1493	4.5	---
370	0.5	---	1502	4.5	---
396	0.5	---	1513	4.5	---
432	0.5	---	1522	4.5	---
460	1	---	1535	5.4	35
489	0.6	---	1565	6.1	40
519	1	---	1591	6.6	44
546	0.5	---	1629	6.7	45
573	0.5	---	1667	6.8	43
604	0.2	148	1704	7.8	42
662	0.6	42	1741	7	47
706	1.2	12	1808	6.8	37
727	0.9	357	1864	6.9	27
773	1	47			

LOCALITY MAP


VERMILION
RIDGE
MOUNTAINS
XC
C-17 Well Site
Camp Site
Cutline
Existing Cutline
MACKENZIE
RIVER
HARE
ISLAND
Ranger Oil Limited
Ranger Nota Creek C-17
Winter Road(GNWT)
IPL Pipeline
Ranger Access Road
Water Source
1:50,000
7213000m N

OVERSIZED

DOCUMENT

FILMED

ON

35mm

RESISTIVITY/ CONDUCTIVITY

1831

N.E.B. COPY

COMPANY: RANGER OIL LIMITED

WELL: RANGER NOTA CREEK C-17

FIELD: NOTA CREEK

TERRITORY: N.W.T.

W11-Rk-2-1

Schlumberger

PHASOR INDUCTION SFL

C-17-65-10-126

Elev.: K.B. 172.22 M
D.L. 166.12 M
D.F. 171.ⁱᵒᵒ M

Permanent Datum: GROUND LEVEL — Elev.: 166.20 M
Log Measured From: KELLY BUSHING — 4.0 M above Perm. Datum
Drilling Measured From: KELLY BUSHING

API Serial No.	SECTION	TOWNSHIP	RANGE

TERRITORY N.W.T.
Field: NOTA CREEK
Well: C-17-65-10-126
Location: RANGER NOTA CREEK C-17
Company: RANGER OIL LIMITED

	Run 1	Run 2	Run 3	Run 4
Logging Date	13-JAN-1998			
Run Number	1			
Depth Driller	569 M			
Schlumberger Depth	566.2			
Bottom Log Interval	565.05 M			
Top Log Interval	163 M			
Casing Driller Size @ Depth	339.000 MM @ 164 M	@	@	
Casing Schlumberger	163 M			
Bit Size	311.000 MM			
Type Fluid in Hole	GEL CHEM			
MUD Density / Viscosity	1320 KM3 / 65 S			
Fluid Loss / PH	12 C3 / 9			
Source Of Sample	FLOWLINE			
RM @ Measured Temperature	1.310 OHMM @ 2 DEGC	@	@	
RMF @ Measured Temperature	0.750 OHMM @ 10 DEGC	@	@	
RMC @ Measured Temperature	0.360 OHMM @ 7 DEGC	@	@	
Source RMF / RMC	PRESS / PRESS			
RM @ MRT / RMF @ MRT	0.595 @ 30 / 0.459 @ 30	@ / @	@ / @	@ / @
Maximum Recorded Temperatures	30 DEGC			
Circulation Stopped / Time	13-JAN-1998 / 3:00			
Logger On Bottom / Time	13-JAN-1998 / 09:00			
Unit Number / Location	2 / NORMAN WELLS			
Recorded By	GREG MCISAAC			
Witnessed By	HENRI MENNEKENS			

CORRECTED LOG

	Run 1	Run 2	Run 3	Run 4
Logging Date				
Run Number				
Depth Driller				
Schlumberger Depth				
Bottom Log Interval				
Top Log Interval				
Casing Driller Size @ Depth	@	@	@	
Casing Schlumberger				
Bit Size				
Type Fluid in Hole				
MUD Density / Viscosity				
Fluid Loss / PH				
Source Of Sample				
RM @ Measured Temperature	@	@	@	
RMF @ Measured Temperature	@	@	@	
RMC @ Measured Temperature	@	@	@	
Source RMF / RMC				
RM @ MRT / RMF @ MRT	@ / @	@ / @	@ / @	@ / @
Maximum Recorded Temperatures				
Circulation Stopped / Time				
Logger On Bottom / Time				
Unit Number / Location				
Recorded By				
Witnessed By				

ALL INTERPRETATIONS ARE OPINIONS BASED ON INFERENCES FROM ELECTRICAL OR OTHER MEASUREMENTS AND WE CANNOT, AND DO NOT GUARANTEE THE ACCURACY OR CORRECTNESS OF ANY INTERPRETATION, AND WE SHALL NOT, EXCEPT IN THE CASE OF GROSS OR WILLFUL NEGLECT ON OUR PART, BE LIABLE OR RESPONSIBLE FOR ANY LOSS, COSTS, DAMAGES OR EXPENSES INCURRED OR SUSTAINED BY ANYONE RESULTING FROM ANY INTERPRETATION MADE BY ANY OF OUR OFFICERS, AGENTS OR EMPLOYEES. THESE INTERPRETATIONS ARE ALSO SUBJECT TO OUR GENERAL TERMS AND CONDITIONS AS SET OUT IN OUR CURRENT PRICE SCHEDULE.

OTHER SERVICES
OS1: HDIL
OS2: NEUTRON-DENSITY
OS3:
OS4:
OS5:
RECORDED: RUN NUMBER 1
RECORDED: RUN NUMBER 2
SONIC CALIBRATION OBTAINED
SONIC CORRELATION OBTAINED
DATA OBTAINED IN ACCORDANCE WITH SCHLUMBERGER ENGINEERING

RUN 1
BRIDGE DROP @
PROGRAM VERSION:
LOGGED INTERVAL: START 1570ft STOP 1870ft
ST1998 AC-1.000

RUN 2
BRIDGE DROP @
PROGRAM VERSION:
LOGGED INTERVAL: START STOP

EQUIPMENT DESCRIPTION

RUN 1

SURFACE EQUIPMENT
SLM/EB-1372
SLM/EB-1373
TDM-AB

DOWNHOLE EQUIPMENT

TCC-B 2319
TCC-B 2319
TCC-B 319
SGC-J
SGR-E Sub
SGR-E Cart
SGC-TA

SLT-T 1015
SLT-T 1015
SLT-T 1015

Input DLIS Files

DEFAULT	DITE .009	FN:7	FIELD	13-Jan-1998 09:58	590.5 M	22.3 M

Output DLIS Files

DEFAULT	DITE .053	FN:49	YIELD	15-Jan-1998 16:15	590.5 M	22.3 M

OP System Version: 8C1-205

MCM

DIT-E	8C1-205	PCD-B	8C1-205
SLT-T	8C1-205	SGT-L	8C1-205
TCC-B	8C1-205		

PIP SUMMARY

Time Mark Every 60 S

Deep Induction Phasor-processed Resistivity (IDPH) (OHMM) 0 60

SFL Averaged (SFLA) (OHMM) 0 50

Gamma Ray (GR) (GAPI) 0 150

Deep Induction Phasor-processed Conductivity (CIDP) (MMHO) 1000 0

Last Reading

Casing

Total Depth

First Reading

Gamma Ray (GR) (GAPI) 0 150

Deep Induction Phasor-processed Conductivity (CIDP) (MMHO) 1000 0

SFL Averaged (SFLA) (OHMM) 0 50

Deep Induction Phasor-processed Resistivity (IDPH) (OHMM) 0 60

PIP SUMMARY

Time Mark Every 60 S

Parameters

DLIS Name	Description	Value	
BHT	Bottom Hole Temperature (used in calculations)	100	DEGC
DFD	Drilling Fluid Density	1320.00	K/M3
DOF2	Deep 20 kHz Gain Factor	1.015	
DPE2	Deep 20 kHz	0.0000	M
DPH2	Deep 20 kHz Phase Shift	0.02012	DEG
DRE2	Deep Real 20 kHz Sonde Error Correction	14.22	MM/M
DSR2	Deep Sigma Reference (20 kHz)	18.63	MM/M
DXE2	Deep Quad 20 kHz Sonde Error Correction	75.16	MM/M
GDEV	Gravity Deviation of Borehole from Normal		DEG
GGRD	Geothermal Gradient	0.018227	DC/M
GTSE	Generalized Temperature Selection	LINEAR_ESTIMATE	
IFNB	DIT-E Induction Frequency Selector	20	
IPHA	DIT-E Phasor Processing Mode	DUAL	
IPRA	DIT-E Processing Algorithm Selector	PHASOR	
ITEN	DIT-E Temperature Enable	ENABLE	
MGF2	Medium 20 kHz Gain Factor	1.022	
MPH2	Medium 20 kHz Phase Shift	-0.8239	DEG
MRE2	Medium Real 20 kHz Sonde Error Correction	19.56	MM/M
MSR2	Medium Sigma Reference (20 kHz)	24.19	MM/M
MXE2	Medium Quad 20 kHz Sonde Error Correction	24.19	MM/M
PF	Playback Processing	RECOMPUTE	
SFCR	SFL Channel Ratio	1000	
SHT	Surface Hole Temperature	20	DEGC
TD	Total Depth	589	M

Format: DITE_LinPhasor Vertical Scale: 1:600 Graphics File Created: 13-Jan-1998 16:15

OP System Version: 8C1-205

MCM

DIT-E	8C1-205	PCD-B	8C1-205
SLT-T	8C1-205	SGT-L	8C1-205
TCC-B	8C1-205		

Input DLIS Files

DEFAULT	DITE .009	FN:7	FIELD	13-Jan-1998 09:58	590.5 M	22.3 M

Output DLIS Files

DEFAULT	DITE .053	FN:49	FIELD	15-Jan-1998 16:15		

Input DLIS Files

DEFAULT	DITE .009	FN:7	FIELD	13-Jan-1998 09:58	590.5 M	22.3 M

Output DLIS Files

DEFAULT	DITE .053	FN:49	FIELD	15-Jan-1998 16:15	590.5 M	22.3 M

OP System Version: 8C1-205

MCM

DIT-E	8C1-205	PCD-B	8C1-205
SLT-T	8C1-205	SGT-L	8C1-205
TCC-B	8C1-205		

SFL QUAL From DIT to SFOP

SFL Unaveraged (SFLU) (OHMM) 0.2 2000

IM_QUAL From SFOP to IMOF

Tension (TENS) (LBF) 0 4000

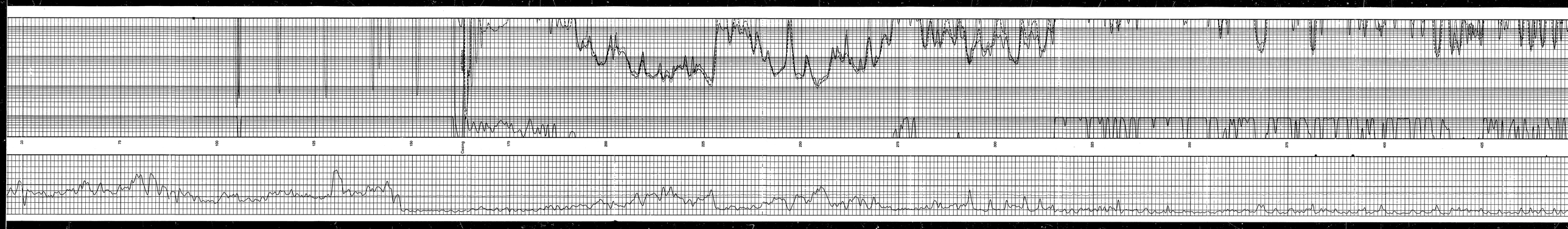
Medium Induction Phasor-processed Resistivity (IMPH) (OHMM) 0.2 2000

IQ_QUAL From IMOP to IDOP

Gamma Ray (GR) (GAPI) 0 150

Deep Induction Phasor-processed Resistivity (IDPH) (OHMM) 0.2 2000

25


50
75
100
125
150
Casing
175
200
225
250
275
300
325
350
375
400
425

Parameters

DLIS Name	Description	Value	
BHT	Bottom Hole Temperature (used in calculations)	100	DEGC
DFD	Drilling Fluid Density	1320.00	K/M3
DDF2	Deep 20 MHz Gain Factor	1.013	
DFH	Deep Focusing	M	
DPH2	Deep 20 MHz Phase Shift	0.62012	DEG
DRE2	Deep Real 20 kHz Sonde Error Correction	14.22	MM/M
DSR2	Deep Sigma Reference (20 kHz)	1543	MM/M
DXE2	Deep Quad 20 kHz Sonde Error Correction	75.16	MM/M
GDEV	Average Angular Deviation of Borehole from Normal	0	DEG
GSTR	Geothermal Gradient	0.018227	DC/M
IFAM	DIT-E Induction Measure Selection	LINEAR_ESTIMATE	
IFRQ	DIT-E Inductive Frequency Selector	20	
IPHA	DIT-E Phasor Processing Mode	ALL	
IPRD	DIT-E Induction Processing Selector	PHASOR	
ITEM	DIT-E Tension Processing Mode	ENABLED	
MDF2	Medium 20 kHz Gain Factor	1.022	
MPH2	Medium 20 kHz Phase Shift	-0.8239	DEG
MRE2	Medium Real 20 kHz Sonde Error Correction	10.58	MM/M
MSR2	Medium Sigma Reference (20 kHz)	1000	MM/M
MXE2	Medium Quad 20 kHz Sonde Error Correction	24.19	MM/M
PP	Playback Processing	RECOMPUTE	
RMUD	Mud Resistivity	1000	
SHT	Surface Hole Temperature	20	DEGC
TD	Total Depth	599	M

Format: DITE_LogPhasor Vertical Scale: 1:240 Graphics File Created: 15-Jan-1998 16:15

OP System Version: 8C1-205

MCM

DIT-E	8C1-205	PCD-B	8C1-205
SLT-T	8C1-205	SGT-L	8C1-205
TCC-B	8C1-205		

Input DLIS Files

DEFAULT	DITE .009	FN:7	FIELD	13-Jan-1998 09:58	590.5 M	22.3 M

Output DLIS Files

DEFAULT	DITE .053	FN:49	FIELD	15-Jan-1998 16:15		

Input DLIS Files

DEFAULT	DITE .008	FN:6	FIELD	13-Jan-1998 09:41	599.5 M	482.5 M

Output DLIS Files

DEFAULT	DITE .050	FN:46	FIELD	13-Jan-1998 15:59	599.5 M	482.5 M

OP System Version: 8C1-205

MCM

DIT-E	8C1-205	PCD-B	8C1-205
SLT-T	8C1-205	SGT-L	8C1-205
TCC-B	8C1-205		

Parameters

DLIS Name	Description	Value	
BHT	Bottom Hole Temperature (used in calculations)	100	DEGC
DFD	Drilling Fluid Density	1320.00	K/M3
DDF2	Deep 20 MHz Gain Factor	1.013	
DFH	Deep Focusing	M	
DPH2	Deep 20 MHz Phase Shift	0.62012	DEG
DRE2	Deep Real 20 kHz Sonde Error Correction	14.22	MM/M
DSR2	Deep Sigma Reference (20 kHz)	1543	MM/M
DXE2	Deep Quad 20 kHz Sonde Error Correction	75.16	MM/M
GDEV	Average Angular Deviation of Borehole from Normal	0	DEG
GSTR	Geothermal Gradient	0.018227	DC/M
IFAM	DIT-E Induction Measure Selection	LINEAR_ESTIMATE	
IFRQ	DIT-E Inductive Frequency Selector	20	
IPHA	DIT-E Phasor Processing Mode	ALL	
IPRD	DIT-E Induction Processing Selector	PHASOR	
ITEM	DIT-E Tension Processing Mode	ENABLED	
MDF2	Medium 20 kHz Gain Factor	1.022	
MPH2	Medium 20 kHz Phase Shift	-0.8239	DEG
MRE2	Medium Real 20 kHz Sonde Error Correction	10.58	MM/M
MSR2	Medium Sigma Reference (20 kHz)	1000	MM/M
MXE2	Medium Quad 20 kHz Sonde Error Correction	24.19	MM/M
PP	Playback Processing	RECOMPUTE	
SHT	Surface Hole Temperature	20	DEGC
TD	Total Depth	599	M

Format: DITE_LogPhasor Vertical Scale: 1:240 Graphics File Created: 15-Jan-1998 15:59

OP System Version: 8C1-205

MCM

DIT-E	8C1-205	PCD-B	8C1-205
SLT-T	8C1-205	SGT-L	8C1-205
TCC-B	8C1-205		

Input DLIS Files

DEFAULT	DITE .008	FN:6	FIELD	13-Jan-1998 09:41	599.5 M	482.5 M

Output DLIS Files

DEFAULT	DITE .050	FN:46	FIELD	13-Jan-1998 15:59		

Calibration and Check Summary

Measurement	Nominal	Master	Before	After	Change	Limit	Units
Powered Caliper Device - B Website Calibration - Large Arm Calibration Before: Jun 03 13:49 1998							
Large Arm Small Ring	203.2	N/A	160.3	N/A	N/A	N/A	MM
Large Arm Large Ring	304.8	N/A	273.5	N/A	N/A	N/A	MM

Powered Caliber Device - B Wellsite Calibration - Small Arm Calibration
Before: Calibration not done

Small Arm Small Gauge	25.40	N/A	N/A	N/A	N/A	N/A	MM
Small Arm Large Gauge	127.0	N/A	N/A	N/A	N/A	N/A	MM

Powered Caliper Device - B Wellsite Calibration - Micro Inverse Calibration
Before: Calibration not done

Micro Inverse Zero	0	N/A	N/A	N/A	N/A	0.1000	OHMM
Micro Inverse Plus	5.000	N/A	N/A	N/A	N/A	0.2000	OHMM

Powered Caliper Device - B Wellsite Calibration - Micro Normal Calibration
Before: Calibration not done

Micro Normal Zero	0	N/A	N/A	N/A	N/A	0.1000	OHMM
Micro Normal Plus	5.000	N/A	N/A	N/A	N/A	0.2000	OHMM

Scintillation Gamma-Ray - L Wellsite Calibration - Detector Calibration
Before: Jan 05 16:45 1998

Gamma Ray Background	30.00	N/A	95.65	N/A	N/A	N/A	GAPI
Gamma Ray (Jig - Bkg)	159.6	N/A	159.6	N/A	N/A	14.51	GAPI
Gamma Ray (Calibrated)	165.0	N/A	165.0	N/A	N/A	15.00	GAPI

Dual Induction - E / Equipment Identification

Primary Equipment:

Dual Induction Sonde	DIS - HB	81
Dual Induction Cartridge	DIC - EB	83

Auxiliary Equipment:

Mass Isolated Housing	MIH - ZA	66

Dual Induction - E Wellsite Calibration
Induction Electronics (10 kHz)

Phase	ID Elect Real Offset 10 kHz MM/M	Value	Phase	ID Elect Real Gain 10 kHz	Value	Phase	ID Elect Phase 10 kHz DEG	Value
Before		36.37	Before		0.9816	Before		9.415
	-275.3 (Minimum) 24.74 (Nominal) 324.7 (Maximum)			0.8019 (Minimum) 0.9519 (Nominal) 1.132 (Maximum)			-2.516 (Minimum) 7.484 (Nominal) 17.48 (Maximum)	

Phase	ID Elect Quad Offset 10 kHz MM/M	Value	Phase	ID Elect Quad Gain 10 kHz	Value	Phase	IM Elect Phase 10 kHz DEG	Value
Before		37.00	Before		0.9885	Before		9.526
	-269.5 (Minimum) 30.50 (Nominal) 330.5 (Maximum)			0.8091 (Minimum) 0.9591 (Nominal) 1.142 (Maximum)			0.2584 (Minimum) 10.26 (Nominal) 20.26 (Maximum)	

Phase	IM Elect Real Offset 10 kHz MM/M	Value	Phase	IM Elect Real Gain 10 kHz	Value
Before		98.36	Before		0.9745
	-514.7 (Minimum) 35.32 (Nominal) 585.3 (Maximum)			0.7631 (Minimum) 0.9131 (Nominal) 1.077 (Maximum)	

Phase	IM Elect Quad Offset 10 kHz MM/M	Value	Phase	IM Elect Quad Gain 10 kHz	Value
Before		100.3	Before		0.9803
	-466.5 (Minimum) 83.45 (Nominal) 633.5 (Maximum)			0.7816 (Minimum) 0.9316 (Nominal) 1.103 (Maximum)	

Before: Calibration out of date Sep 09 13:41 1993

Dual Induction - E Wellsite Calibration
Induction Electronics (20 kHz)

Phase	ID Elect Real Offset 20 kHz MM/M	Value	Phase	ID Elect Real Gain 20 kHz	Value	Phase	ID Elect Phase 20 kHz DEG	Value
Before		14.18	Before		0.9955	Before		7.643
	-115.6 (Minimum) 9.365 (Nominal) 134.4 (Maximum)			0.8002 (Minimum) 0.9502 (Nominal) 1.130 (Maximum)			-10.55 (Minimum) 4.449 (Nominal) 19.45 (Maximum)	

Phase	ID Elect Quad Offset 20 kHz MM/M	Value	Phase	ID Elect Quad Gain 20 kHz	Value	Phase	IM Elect Phase 20 kHz DEG	Value
Before		14.73	Before		1.002	Before		9.197
	-113.1 (Minimum) 11.92 (Nominal) 136.9 (Maximum)			0.8073 (Minimum) 0.9573 (Nominal) 1.140 (Maximum)			-7.205 (Minimum) 7.795 (Nominal) 22.80 (Maximum)	

Phase	IM Elect Real Offset 20 kHz MM/M	Value	Phase	IM Elect Real Gain 20 kHz	Value
Before		39.45	Before		0.9969
	-210.8 (Minimum) 14.36 (Nominal) 238.4 (Maximum)			0.7942 (Minimum) 0.8442 (Nominal) 1.121 (Maximum)	

Phase	IM Elect Quad Offset 20 kHz MM/M	Value	Phase	IM Elect Quad Gain 20 kHz	Value
Before		40.40	Before		1.003
	-190.8 (Minimum) 34.17 (Nominal) 259.2 (Maximum)			0.8135 (Minimum) 0.9635 (Nominal) 1.148 (Maximum)	

Before: Calibration out of date Sep 09 13:42 1993

Dual Induction - E Wellsite Calibration
Induction Electronics (40 kHz)

Phase	ID Elect Real Offset 40 kHz MM/M	Value	Phase	ID Elect Real Gain 40 kHz	Value	Phase	ID Elect Phase 40 kHz DEG	Value
Before		9.186	Before		0.9707	Before		23.26
	-78.99 (Minimum) 6.012 (Nominal) 91.01 (Maximum)			0.7797 (Minimum) 0.8297 (Nominal) 1.101 (Maximum)			-2.895 (Minimum) 17.11 (Nominal) 37.11 (Maximum)	

Phase	ID Elect Quad Offset 40 kHz MM/M	Value	Phase	ID Elect Quad Gain 40 kHz	Value	Phase	IM Elect Phase 40 kHz DEG	Value
Before		9.658	Before		0.9765	Before		26.41
	-77.16 (Minimum) 7.342 (Nominal) 92.84 (Maximum)			0.7662 (Minimum) 0.8162 (Nominal) 1.110 (Maximum)			0.1917 (Minimum) 20.19 (Nominal) 40.19 (Maximum)	

Phase	IM Elect Real Offset 40 kHz MM/M	Value	Phase	IM Elect Real Gain 40 kHz	Value
Before		25.34	Before		0.9954
	-120.7 (Minimum) 8.331 (Nominal) 139.3 (Maximum)			0.8021 (Minimum) 0.8521 (Nominal) 1.132 (Maximum)	

Phase	IM Elect Quad Offset 40 kHz MM/M	Value	Phase	IM Elect Quad Gain 40 kHz	Value
Before		25.98	Before		1.001
	-107.7 (Minimum) 22.25 (Nominal) 152.3 (Maximum)			0.8213 (Minimum) 0.9713 (Nominal) 1.159 (Maximum)	

Before: Calibration out of date Sep 09 13:43 1993

Dual Induction - E Wellsite Calibration
SFL Electronics

Phase	SFL Voltage Offset MV	Value	Phase	SFL Voltage Gain	Value
Before		-0.3485	Before		1.007
	-15.00 (Minimum) 0 (Nominal) 15.00 (Maximum)			0.8500 (Minimum) 1.000 (Nominal) 1.200 (Maximum)	

Phase	SFL Current Offset MA	Value	Phase	SFL Current Gain	Value
Before		2.589E-00	Before		0.9897
	-0.6000 (Minimum) 0 (Nominal) 0.6000 (Maximum)			0.8500 (Minimum) 1.000 (Nominal) 1.200 (Maximum)	

Before: Calibration out of date Sep 09 13:44 1993

Dual Induction - E Wellsite Calibration
Electronics Calibration Changes

epth Intervals 5: 182.0 - 110.0 6: 269.7 - 549.2 7: 269.7 - 549.2 1: 298.2 - 276.8 8: 589.5 - 482.5 9: 590.5 - 22.3 11: 590.5 - 22.3 12: 589.5 - 482.5

Phase	ID (R > 27 OHM-M) MM/M	Value	Phase	ID (R < 27 OHM-M) %	Value	Phase	SFL (R < 1 OHM-M) OHMM	Value
After		0.03052	After		0.001013	After		0
	0 (Minimum) 0 (Nominal) 0.7500 (Maximum)			0 (Minimum) 0 (Nominal) 2.000 (Maximum)			0 (Minimum) 0 (Nominal) 0.02000 (Maximum)	

Phase	IM (R > 27 OHM-M) MM/M	Value	Phase	IM (R < 27 OHM-M) %	Value
After		0.03870	After		0.001077
	0 (Minimum) 0 (Nominal) 0.7500 (Maximum)			0 (Minimum) 0 (Nominal) 2.000 (Maximum)	

Phase	SFL (R > 27 OHM-M) MM/M	Value	Phase	SFL (R < 27 OHM-M) %	Value
After		0.001063	After		0.0002492
	0 (Minimum) 0 (Nominal) 0.7500 (Maximum)			0 (Minimum) 0 (Nominal) 2.000 (Maximum)	

After: Jan 13 11:26 1998

Dual Induction - E Master Calibration
Test Loop Calibration: Calibration of Internal Reference to Test Loop Standard

Phase	Deep 10 kHz Gain Factor	Value	Phase	Deep 20 kHz Gain Factor	Value	Phase	Deep 40 kHz Gain Factor	Value
Master		1.008	Master		1.015	Master		1.040
	0.9000 (Minimum) 1.000 (Nominal) 1.100 (Maximum)			0.9000 (Minimum) 1.000 (Nominal) 1.100 (Maximum)			0.9000 (Minimum) 1.000 (Nominal) 1.100 (Maximum)	

Phase	Medium 10 kHz Gain Factor	Value	Phase	Medium 20 kHz Gain Factor	Value	Phase	Medium 40 kHz Gain Factor	Value
Master		1.013	Master		1.022	Master		1.058
	0.9000 (Minimum) 1.000 (Nominal) 1.100 (Maximum)			0.9000 (Minimum) 1.000 (Nominal) 1.100 (Maximum)			0.9000 (Minimum) 1.000 (Nominal) 1.100 (Maximum)	

Phase	Deep 10 kHz Phase Shift	Value	Phase	Deep 20 kHz Phase Shift	Value	Phase	Deep 40 kHz Phase Shift	Value
Master		-0.02870	Master		0.02012	Master		-1.089
	-1.500 (Minimum) 0 (Nominal) 1.500 (Maximum)			-2.000 (Minimum) 0 (Nominal) 2.000 (Maximum)			-4.000 (Minimum) -1.000 (Nominal) 2.000 (Maximum)	

Phase	Medium 10 kHz Phase Shift	Value	Phase	Medium 20 kHz Phase Shift	Value	Phase	Medium 40 kHz Phase Shift	Value
Master		-0.3951	Master		-0.8239	Master		-2.246
	-1.500 (Minimum) 0 (Nominal) 1.500 (Maximum)			-3.000 (Minimum) -1.000 (Nominal) 1.000 (Maximum)			-6.000 (Minimum) -2.000 (Nominal) 1.000 (Maximum)	

Master: Calibration out of date Jan 27 15:18 1996

Dual Induction - E Master Calibration
Sonde Error Corrections: Correction for sonde response in zero conductivity environment. (Normalized to 25C)

Phase	Real Deep 10 kHz S.E. Corr.	Value	Phase	Real Deep 20 kHz S.E. Corr.	Value	Phase	Real Deep 40 kHz S.E. Corr.	Value
Master		35.12	Master		14.22	Master		3.738
	-50.00 (Minimum) 0 (Nominal) 125.0 (Maximum)			-30.00 (Minimum) 0 (Nominal) 30.00 (Maximum)			-15.00 (Minimum) 0 (Nominal) 15.00 (Maximum)	

Phase	Quad Deep 10 kHz S.E. Corr.	Value	Phase	Quad Deep 20 kHz S.E. Corr.	Value	Phase	Quad Deep 40 kHz S.E. Corr.	Value
Master		125.1	Master		78.18	Master		53.01
	-350.0 (Minimum) 0 (Nominal) 350.0 (Maximum)			-125.0 (Minimum) 0 (Nominal) 200.0 (Maximum)			-75.00 (Minimum) 0 (Nominal) 125.0 (Maximum)	

Phase	Real Medium 10 kHz S.E. Corr.	Value	Phase	Real Medium 20 kHz S.E. Corr.	Value	Phase	Real Medium 40 kHz S.E. Corr.	Value
Master		79.50	Master		19.58	Master		3.595
	-50.00 (Minimum) 0 (Nominal) 140.0 (Maximum)			-50.00 (Minimum) 0 (Nominal) 50.00 (Maximum)			-30.00 (Minimum) 0 (Nominal) 30.00 (Maximum)	

Phase	Quad Medium 10 kHz S.E. Corr.	Value	Phase	Quad Medium 20 kHz S.E. Corr.	Value	Phase	Quad Medium 40 kHz S.E. Corr.	Value
Master		24.08	Master		24.19	Master		36.82
	-1300 (Minimum) 0 (Nominal) 1300 (Maximum)			-650.0 (Minimum) 0 (Nominal) 650.0 (Maximum)			-350.0 (Minimum) 0 (Nominal) 350.0 (Maximum)	

Master: Calibration out of date Jan 27 15:12 1996

Powered Caliper Device - B / Equipment Identification

Primary Equipment:

Powered Caliper Cartridge - H	PCC - H	
Powered Caliper Mechanical (sonde) - A	PCM - A	1077

Auxiliary Equipment:

Powered Caliper Housing - A	PCH - A	

Powered Caliper Device - B Wellsite Calibration
Micro Inverse Calibration

Phase	Micro Inverse Zero OHMM	Value	Phase	Micro Inverse Plus OHMM	Value
Before	NOT DONE	N/A	Before	NOT DONE	N/A
	-1.000 (Minimum) 0 (Nominal) 1.000 (Maximum)			4.250 (Minimum) 5.000 (Nominal) 5.750 (Maximum)	

Before: Calibration not done

Powered Caliper Device - B Wellsite Calibration
Micro Normal Calibration

Phase	Micro Normal Zero OHMM	Value	Phase	Micro Normal Plus OHMM	Value
Before	NOT DONE	N/A	Before	NOT DONE	N/A
	-1.000 (Minimum) 0 (Nominal) 1.000 (Maximum)			4.250 (Minimum) 5.000 (Nominal) 5.750 (Maximum)	

Before: Calibration not done

Scintillation Gamma Ray - L / Equipment Identification

Primary Equipment:

Scintillation Gamma Cartridge	SGC - SA	1048
Scintillation Gamma Detector	SGD - TAA	

Auxiliary Equipment:

Scintillation Gamma Housing	SGH - K	530
Gamma Source Radioactive	GSR - U/Y	

Scintillation Gamma-Ray - L Wellsite Calibration
Detector Calibration

Phase	Gamma Ray Background GAPI	Value	Phase	Gamma Ray (Jig - Bkg) GAPI	Value	Phase	Gamma Ray (Calibrated) GAPI	Value
Before		95.65	Before		159.6	Before		165.0
	0 (Minimum) 30.00 (Nominal) 120.0 (Maximum)			145.1 (Minimum) 159.6 (Nominal) 174.1 (Maximum)			150.0 (Minimum) 165.0 (Nominal) 180.0 (Maximum)	

Before: Jan 05 16:45 1998

NATIONAL ENERGY BOARD
ENGINEERING BRANCH
JAN 29 1999

COMPANY	RANGER OIL LIMITED
WELL	RANGER NOTA CREEK C-17
FIELD	NOTA CREEK
TERRITORY	N.W.T.

BOTTOM LOG INTERVAL	585.05 M
SCHLUMBERGER DEPTH	586.2
DEPTH DRILLER	589 M
KELLY BUSHING	172.22 M
DRILL FLOOR	171.92 M
GROUND LEVEL	168.22 M

Schlumberger

PHASOR INDUCTION SFL

N.E.B. COPY 1831

COMPANY RANGER OIL LIMITED

WELL RANGER NOTA CREEK C-17

FIELD NOTA CREEK

TERRITORY N.W.T.

TERRITORY:N.W.T.
Field: NOTA CREEK
Location: C-17-85-10-126
Well: RANGER NOTA CREEK C-17
Company: RANGER OIL LIMITED
LOCATION

Schlumberger

PHASOR INDUCTION SFL

C-17-85-10-126

Elev.: K.B. 172.22 M
G.L. 168.22 M
D.F. 171.92 M

Permanent Datum: GROUND LEVEL — Elev.: 168.22 M
Log Measured From: KELLY BUSHING — 4.0 M above Perm. Datum
Drilling Measured From: KELLY BUSHING

API Serial No.	SECTION	TOWNSHIP	RANGE

Logging Date	10-FEB-1998								
Run Number	2								
Depth Driller	1953 M								
Schlumberger Depth	1949 M								
Bottom Log Interval	1945.8 M								
Top Log Interval	569 M								
Casing Driller Size @ Depth	244.500 MM @ 569 M				@				@
Casing Schlumberger	569 M								
Bit Size	222.000 MM								
Type Fluid In Hole	INVERT								
MUD Density / Viscosity	1240 K/M3 / 80 S								
Fluid Loss / PH									
Source Of Sample									
RM @ Measured Temperature		@				@			
RMF @ Measured Temperature		@				@			
RMC @ Measured Temperature		@				@			
Source RMF / RMC									
RM @ MRT / RMF @ MRT	@ 53	@ 53	@	@	@	@	@	@	@
Maximum Recorded Temperatures	53								
Circulation Stopped / Time	10-FEB-1998	13:00							
Logger On Bottom / Time	10-FEB-1998	22:30							
Unit Number / Location	2 / NORMAN WELLS								
Recorded By	GREG MCISAAC								
Witnessed By	HENRI WENNEKERS								

	Run 1	Run 2	Run 3	Run 4
Logging Date				
Run Number				
Depth Driller				
Schlumberger Depth				
Bottom Log Interval				
Top Log Interval				
Casing Driller Size @ Depth	@	@		
Casing Schlumberger				
Bit Size				
Type Fluid In Hole				
MUD Density / Viscosity				
Fluid Loss / PH				
Source Of Sample				
RM @ Measured Temperature	@	@		
RMF @ Measured Temperature	@	@		
RMC @ Measured Temperature	@	@		
Source RMF / RMC				
RM @ MRT / RMF @ MRT	@ @	@ @	@ @	@ @
Maximum Recorded Temperatures				
Circulation Stopped / Time				
Logger On Bottom / Time				
Unit Number / Location				
Recorded By				
Witnessed By				

ALL INTERPRETATIONS ARE OPINIONS BASED ON INFERENCES FROM ELECTRICAL OR OTHER MEASUREMENTS AND WE CANNOT, AND DO NOT GUARANTEE THE ACCURACY OR CORRECTNESS OF ANY INTERPRETATION, AND WE SHALL NOT, EXCEPT IN THE CASE OF GROSS OR WILLFUL NEGLECT ON OUR PART, BE LIABLE OR RESPONSIBLE FOR ANY LOSS, COSTS, DAMAGES OR EXPENSES INCURRED OR SUSTAINED BY ANYONE RESULTING FROM ANY INTERPRETATION MADE BY ANY OF OUR OFFICERS, AGENTS OR EMPLOYEES. THESE INTERPRETATIONS ARE ALSO SUBJECT TO OUR GENERAL TERMS AND CONDITIONS AS SET OUT IN OUR CURRENT PRICE SCHEDULE.

OTHER SERVICES1
OTHER SERVICES2
CBS1:
CBS2:
CBS3:
CBS4:
CBS5:
REMARKS: RUN NUMBER 2

RUN NUMBER
TIME LOGGER ON BOTTOM
TIME CIRCULATION STOPPED
3D MM STANDOFFS USED ON DITE
CENTRALIZERS USED ON BOTTOM JOINT
CEMENT VOL BASED ON 1172.4 MM PRODUCTION CASING
CORRELATED TO RUN 1 BOND LOG DATED 13-JAN-1998
NO SP, SFL CURVES DUE TO INVERT MUD

	RUN 1	RUN 2
SERVICE ORDER #:	1210976	
PROGRAM VERSION:	8C1-205	
LOGGED INTERVAL	START	STOP

	RUN 2
SERVICE ORDER #:	
PROGRAM VERSION:	
LOGGED INTERVAL	START / STOP

EQUIPMENT DESCRIPTION

RUN 1

SURFACE EQUIPMENT

SLM-EB 1972
GSR-UV
TCM-B

DOWNHOLE EQUIPMENT

TCC-B
ECH-HG 2319
TCC-B 3119
SGC-SA
SGH-SA 530
SGD-SA 1048
SGD-SA

SLT-T
SLC-LA 215
SLS-WA 1463

P.C.D.-B
PCM-A 1077
PCM-A
PCC-H

AH-107
AH-107
AH-107
AH-107
DIT-SE
DIS-HA 183
DIS-HB 181

TeleStatus
DTEM

Gamma Ray

LAN
LAS

LF
LAN

PCD8 Data

SP
Diver Ind

Aux Meas SFL
Med Ind

Sn FT 884 HV
Tele Status

TOOL ZERO

MAXIMUM STRING DIAMETER 149 MM
MEASURE POINT IS 0.00 M ABOVE TOOL ZERO
ALL LENGTHS IN METERS

RUN 2

| | | | | | | | | |

Input DLIS Files

DEFAULT	DITE .010	FN:7	FIELD	10-Feb-1998 22:46	1950.4 M	453.7 M

Output DLIS Files

DEFAULT	DITE .013	FN:10	FIELD	11-Feb-1998 00:25	1950.4 M	453.7 M

OP System Version: 8C1-205

MCM

DIT-E	8C1-205	PCD-B	8C1-205
SLT-T	8C1-205	SGT-L	8C1-205
TCC-B	8C1-205		

Tension (TENS) 10000 (LBF) 0

Deep Induction Phasor-processed Resistivity (IDPH) 0 (OHMM) 50

MAIN PASS

Gamma Ray (GR) 0 (GAPI) 150

Deep Induction Phasor-processed Conductivity (CIDP) 1000 (MM/M) 0

500

550

TENS

CASING

600

GR

650

CIDP

700

750

800

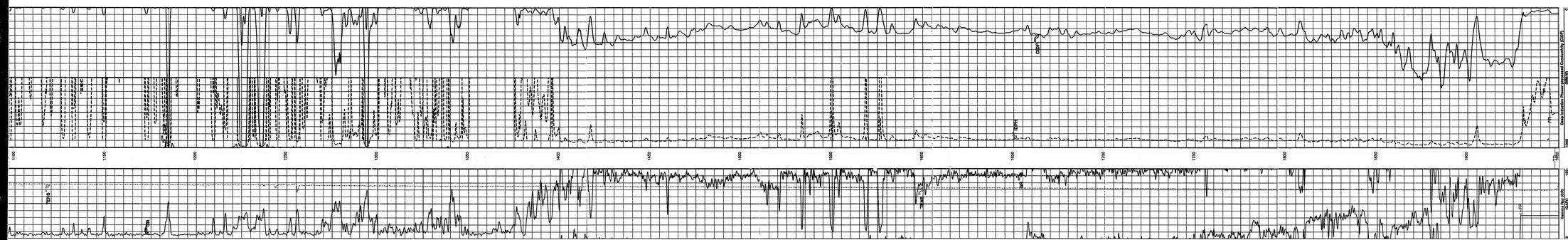
850

900

950

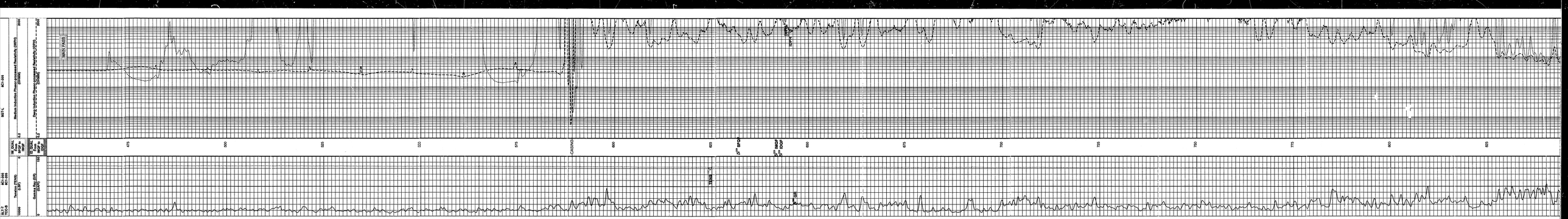
1000

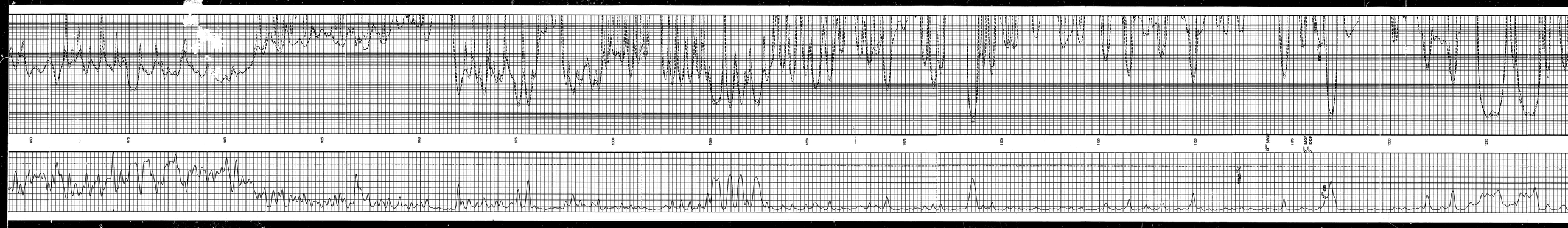
1050

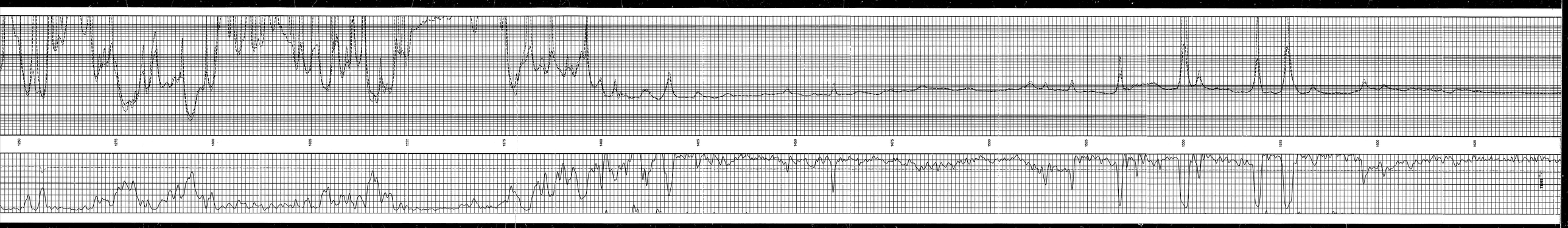


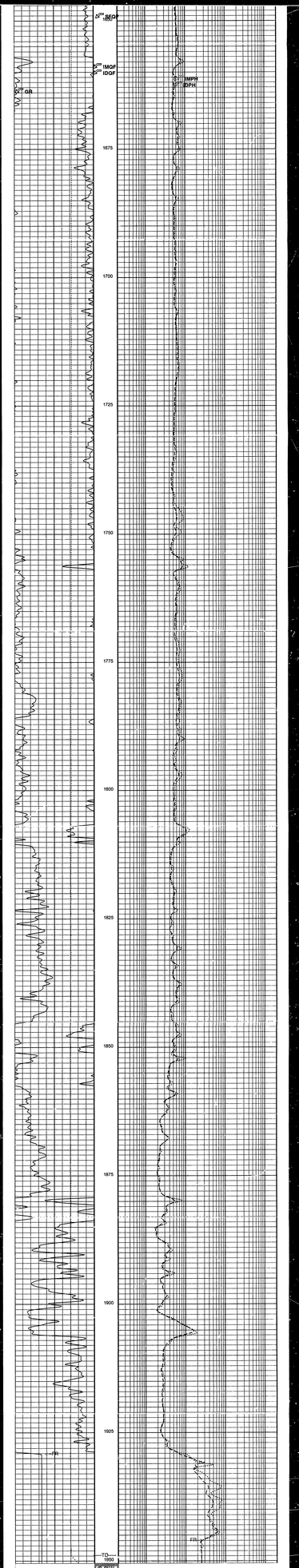
Parameters

Description	Value
Depth Increment (used in calculations)	0.5 FEET
Sampling Rate Default	10.00 Hz
Sampling Rate Actual	10.00 Hz
Data Type Written to Tape	32 BIT
Data Type Written to Tape Comments	32 BIT
Data Type Written to Tape Comments	32 BIT
Data Type Written to Tape Comments


MAIN PASS
CASING
TRIP
475
500
525
550
575
600
625
650
675
700
725
750
775
800
825


850
875
900
925
950
975
1000
1025
1050
1075
1100
1125
1150
1175
1200
1225
ETCO2
RR


1350
1375
1300
1325
1350
1375
1400
1425
1450
1475
1500
1525
1550
1575
1600
1625
1 MINUTE



Parameters

DLIS Name	Description	Value	
BHT	Bottom Hole Temperature (used in calculations)	53	DEGC
DFD	Drilling Fluid Density	1240.00	K/M3
DOF2	Deep 2V kHz Gain Factor	1.008	
DOF	Depth Offset	0	M
DPHZ	Deep Conductivity Phase Shift	0.1145	DEG
DRE2	Deep Real 20 kHz Sonde Error Correction	14.27	MM/M
DSI2	Deep Sigma Reference (20 kHz)	1943	MM/M
DSE2	Deep Quad 20 kHz Sonde Error Correction	77.45	MM/M
DTEM	Borehole Compensation of Borehole Hole Normal	0	DEGC
GGRD	Geothermal Gradient	0.018497	DC/M
GTSE	Generalized Temperature Selection	LINEAR_ESTIMATE	
IDF	Deep Induction Processing Factor	42	
IPAS	DITE Phasor Processing Mode	ACL	
IPRO	DITE Induction Processing Selector	PHASOR	
ITEM	DITE Temperature Mode	ENABLED	
MFR0	Medium 40 kHz Real R0	0.58	
MFR2	Medium 20 kHz Phase Shift	-0.8105	DEG
MRE2	Medium Real 20 kHz Sonde Error Correction	20.31	MM/M
MSE2	Medium Sigma Reference (20 kHz)	1943	MM/M
MSE2	Medium Quad 20 kHz Sonde Error Correction	29.45	MM/M
PZ	Playback Processing	RECOMPUTE	
SFCR	SFL Channel Ratio	1000	
TEMP	Surface Hole Temperature	15	DEGC
TIED	Tied On	YES	M

Format: DITE_LogPhasor Vertical Scale: 1:240 Graphics File Created: 11-Feb-1998 00:25

OP System Version: 8C1-205

MCM

DIT-E	8C1-205	PCD-B	8C1-205
SLT-T	8C1-205	SGT-L	8C1-205
TCC-B	8C1-205		

Input DLIS Files

DEFAULT	DITE .010	FN:7	FIELD	10-Feb-1998 22:45	1950.4 M	453.7 M

Output DLIS Files

DEFAULT	DITE .013	FN:10	FIELD	11-Feb-1998 00:25		

Output DLIS Files

DEFAULT	DITE .009	FN:8	FIELD	10-Feb-1998 22:36	1951.2 M	1857.0 M


OP System Version: 8C1-205

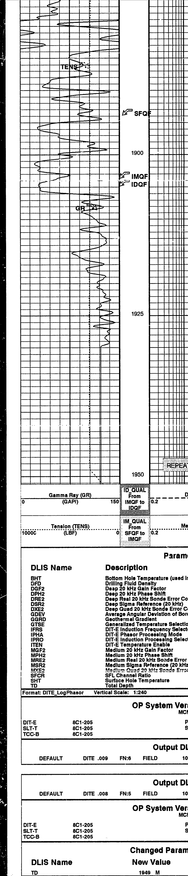
MCM

DIT-E	8C1-205	PCD-B	8C1-205
SLT-T	8C1-205	SGT-L	8C1-205
TCC-B	8C1-205		

Changed Parameter Summary

DLIS Name	New Value	Previous Value	Depth & Time
BHT	49 DEGC	30 DEGC	1846.5 22:39:05





IS_QUAL
From
SFGF to IMGF
Gamma Ray (GR)
(GAPI)
0
150
Deep Induction Phasor-processed Resistivity (ISFG)
(OHMM)
0.2
2000
Tension (TENS)
(LBF)
10000
0
IM_QUAL
From
IMGF to IDGF
Medium Induction Phasor-processed Resistivity (IMPH)
(OHMM)
0.2
2000

Parameters

DLIS Name	Description	Value
BHT	Bottom Hole Temperature (used in calculations)	30 DEGC
DFD	Drilling Fluid Density	1245.00 K/M3
DGF2	Deep 20 kHz Gain Factor	1.008
DRE1	Deep Real 20 kHz Error	0.1640 DEG
DRE2	Deep Real 20 kHz Sonde Error Correction	14.37 MM/M
DSR2	Deep Sigma Reference (20 kHz)	1843 MM/M
DSE2	Deep Sigma 20 kHz Sonde Error Correction	77.45 MM/M
GDEV	Average Angular Deviation of Borehole from Normal	0 DEG
GSRD	Geothermal Gradient	0.019227 DC/M
GTSE	Geoscientist Temperature Selection	LINEAR_ESTIMATE
IFRE	ISF-E Induction Frequency Selector	20
IPHA	ISF-E Phasor Processing Mode	ALL
IPRO	ISF-E Induction Processing Selector	PHASOR
ITEN	ISF-E Temperature Enable	ENABLED
MRE2	Medium Real 20 kHz Error	0.038
MRE3	Medium 20 kHz Phase Shift	-0.9100 DEG
MRE2	Medium Real 20 kHz Sonde Error Correction	20.21 MM/M
MSR2	Medium Sigma Reference (20 kHz)	1000 MM/M
MSE2	Medium Quad 20 kHz Sonde Error Correction	21.41 MM/M
SFCR	SFL Channel Ratio	1000 DEGC
SHT	Surface Hole Temperature	15 M
TD	Total Depth	1949

Format: DITE_LogPhaser Vertical Scale: 1:240 Graphics File Created: 10-Feb-1998 22:36

OP System Version: 8C1-205

MCM

DIT-E	8C1-205	PCD-B	8C1-205
SLT-T	8C1-205	SGT-L	8C1-205
TCC-B	8C1-205		

Output DLIS Files

DEFAULT	DITE .009	FN:5	FIELD	10-Feb-1998 22:36

Output DLIS Files

DEFAULT	DITE .008	FN:5	FIELD	10-Feb-1998 22:27	1951.0 M 1855.9 M

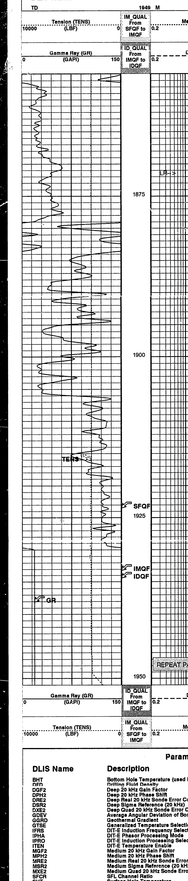
OP System Version: 8C1-205

MCM

DIT-E	8C1-205	PCD-B	8C1-205
SLT-T	8C1-205	SGT-L	8C1-205
TCC-B	8C1-205		

Changed Parameter Summary

DLIS Name	New Value	Previous Value	Depth & Time
TD	1949 M	1953 M	1841.1 22:29:15



IS_QUAL
From
SFGF to IMGF
Gamma Ray (GR)
(GAPI)
0
150
Deep Induction Phasor-processed Resistivity (ISFG)
(OHMM)
0.2
2000
Tension (TENS)
(LBF)
10000
0
IM_QUAL
From
IMGF to IDGF
Medium Induction Phasor-processed Resistivity (IMPH)
(OHMM)
0.2
2000

Parameters

DLIS Name	Description	Value
BHT	Bottom Hole Temperature (used in calculations)	30 DEGC
DFD	Drilling Fluid Density	1245.00 K/M3
DGF2	Deep 20 kHz Gain Factor	1.008
DRE1	Deep Real 20 kHz Error	0.1640 DEG
DRE2	Deep Real 20 kHz Sonde Error Correction	14.37 MM/M
DSR2	Deep Sigma Reference (20 kHz)	1843 MM/M
DSE2	Deep Sigma 20 kHz Sonde Error Correction	77.45 MM/M
GDEV	Average Angular Deviation of Borehole from Normal	0 DEG
GSRD	Geothermal Gradient	0.019227 DC/M
GTSE	Geoscientist Temperature Selection	LINEAR_ESTIMATE
IFRE	ISF-E Induction Frequency Selector	20
IPHA	ISF-E Phasor Processing Mode	ALL
IPRO	ISF-E Induction Processing Selector	PHASOR
ITEN	ISF-E Temperature Enable	ENABLED
MRE2	Medium Real 20 kHz Error	0.038
MRE3	Medium 20 kHz Phase Shift	-0.9100 DEG
MRE2	Medium Real 20 kHz Sonde Error Correction	20.21 MM/M
MSR2	Medium Sigma Reference (20 kHz)	1000 MM/M
MSE2	Medium Quad 20 kHz Sonde Error Correction	21.41 MM/M
SFCR	SFL Channel Ratio	1000 DEGC
SHT	Surface Hole Temperature	15 M
TD	Total Depth	1952

Format: DITE_LogPhaser Vertical Scale: 1:240 Graphics File Created: 10-Feb-1998 22:27

OP System Version: 8C1-205

MCM

DIT-E	8C1-205	PCD-B	8C1-205
SLT-T	8C1-205	SGT-L	8C1-205
TCC-B	8C1-205		

Output DLIS Files

DEFAULT	DITE .008	FN:5	FIELD	10-Feb-1998 22:27	

Calibration and Check Summary

Measurement	Nominal	Master Before	After	Change	Limit	Units
Powered Caliper Device - B Wellsite Calibration - Large Arm Calibration						
Before Tab CB-46-1890						
Large Arm Reset Resp	359.0	N/A	183.6	N/A	N/A	N/A MV
Large Arm Large Ring	304.8	N/A	277.7	N/A	N/A	N/A MV
Powered Caliper Device - B Wellsite Calibration - Small Arm Calibration						
Before Calibration not done						
Small Arm Small Gauge	25.40	N/A	N/A	N/A	N/A	N/A MM
Small Arm Large Gauge	127.0	N/A	N/A	N/A	N/A	N/A MM
Powered Caliper Device - B Wellsite Calibration - Micro Inverse Calibration						
Before Calibration not done						
Micro Inverse Zero	0	N/A	N/A	N/A	N/A	0.1000 OHMM
Micro Inverse Plus	5.000	N/A	N/A	N/A	N/A	0.2000 OHMM
Powered Caliper Device - B Wellsite Calibration - Micro Normal Calibration						
Before Calibration not done						
Micro Normal Zero	0	N/A	N/A	N/A	N/A	0.1000 OHMM
Micro Normal Plus	5.000	N/A	N/A	N/A	N/A	0.2000 OHMM
Scintillation Gamma Ray - L Wellsite Calibration - Detector Calibration						
Before Tab CB-46-1890						
Gamma Ray Background	20.00	N/A	18.24	N/A	N/A	N/A GAPI
Gamma Ray Cfg - Shgt	150.0	N/A	150.9	N/A	N/A	13.72 GAPI
Gamma Ray (Calibrated)	165.0	N/A	165.0	N/A	N/A	15.00 GAPI

Dual Induction - E / Equipment Identification

Primary Equipment:

Dual Induction Sonde	DIS - HB 81
Dual Induction Cartridge	DIC - EB 83

Auxiliary Equipment:

Mass Isolated Housing	MIH - ZA 89

Dual Induction - E Wellsite Calibration

Induction Electronics (2.0 kHz)

Phase	IO Eject Red Offset 10 kHz	MM/M	Value	Phase	IO Eject Real Gain 10 kHz		Value	Phase	IO Eject Phase 10 kHz	DEG	Value
Before				Before			1.009	Before			-1.157
271.3	21.79	324.7		271.2	0.9819	1.018		271.5	7.494	17.04	
Before Tab Dual Induction - E Wellsite Calibration - Small Arm Calibration not done											
Phase	SE Eject Red Offset 13 kHz	MM/M	Value	Phase	IO Eject Real Gain 13 kHz		Value	Phase	SE Eject Phase 13 kHz	DEG	Value
Before				Before			1.016	Before			1.163
269.3	30.50	330.5		269.4	0.9850	1.016		0.0264	10.28	20.28	
Before Tab Dual Induction - E Wellsite Calibration - Micro Inverse Calibration not done											
Phase	SE Eject Red Offset 13 kHz	MM/M	Value	Phase	SE Eject Real Gain 13 kHz		Value				
Before				Before			0.9850				
269.2	36.58	336.3		269.2	1.015	0.9850					
Before Tab Dual Induction - E Wellsite Calibration - Micro Normal Calibration not done											
Phase	SE Eject Red Offset 13 kHz	MM/M	Value	Phase	SE Eject Real Gain 13 kHz		Value				
Before				Before			0.9760				
269.6	63.45	332.5		269.6	0.9818	1.029					

Before Tab 22:36 1998

Dual Induction - E Wellsite Calibration

Induction Electronics (20 kHz)

Phase	IO Eject Red Offset 20 kHz	MM/M	Value	Phase	IO Eject Real Gain 20 kHz		Value	Phase	IO Eject Phase 20 kHz	DEG	Value
Before				Before			1.004	Before			-13.31
-110.6	8.385	134.4		-110.6	0.8832	1.130		-13.55	4.448	19.45	
Before Tab Dual Induction - E Wellsite Calibration - Small Arm Calibration not done											
Phase	SE Eject Red Offset 23 kHz	MM/M	Value	Phase	SE Eject Real Gain 23 kHz		Value	Phase	SE Eject Phase 23 kHz	DEG	Value
Before				Before			1.021	Before			-7.044
-112.0	11.80	136.8		-107.5	0.8873	1.140		-7.205	7.795	22.50	
Before Tab Dual Induction - E Wellsite Calibration - Micro Inverse Calibration not done											
Phase	SE Eject Red Offset 23 kHz	MM/M	Value	Phase	SE Eject Real Gain 23 kHz		Value				
Before				Before			0.9882				
-111.9	15.82	135.2		-107.5	0.7942	1.137					
Before Tab Dual Induction - E Wellsite Calibration - Micro Normal Calibration not done											
Phase	SE Eject Red Offset 23 kHz	MM/M	Value	Phase	SE Eject Real Gain 23 kHz		Value				
Before				Before			1.014				
-111.9	37.70	135.2		-107.5	0.8138	1.137					

Before Tab 22:37 1998

Dual Induction - E Wellsite Calibration

Induction Electronics (40 kHz)

Phase	IO Eject Red Offset 40 kHz	MM/M	Value	Phase	IO Eject Real Gain 40 kHz		Value	Phase	IO Eject Phase 40 kHz	DEG	Value
Before				Before			0.9894	Before			-3.139
-76.58	8.012	91.31		-76.58	0.8967	1.116		-3.487	3.711	27.13	
Before Tab Dual Induction - E Wellsite Calibration - Small Arm Calibration not done											
Phase	SE Eject Red Offset 40 kHz	MM/M	Value	Phase	SE Eject Real Gain 40 kHz		Value	Phase	SE Eject Phase 40 kHz	DEG	Value
Before				Before			1.002	Before			-8.227
-77.14	7.824	92.54		-77.14	0.7962	1.113		-8.347	2.972	40.31	
Before Tab Dual Induction - E Wellsite Calibration - Micro Inverse Calibration not done											
Phase	SE Eject Red Offset 40 kHz	MM/M	Value	Phase	SE Eject Real Gain 40 kHz		Value				
Before				Before			1.016				
-77.14	13.38	92.54		-77.14	0.8282	1.113					
Before Tab Dual Induction - E Wellsite Calibration - Micro Normal Calibration not done											
Phase	SE Eject Red Offset 40 kHz	MM/M	Value	Phase	SE Eject Real Gain 40 kHz		Value				
Before				Before			1.043				
-77.14	24.72	92.54		-77.14	0.8613	1.113					

Before Tab 22:38 1998

Dual Induction - E Wellsite Calibration

SFL Electronics

Phase	SFL Voltage Offset	MV	Value	Phase	SFL Voltage Gain		Value
Before			1.133	Before			0.9859
-179.0	0	15.00		0.8800	1.000	1.200	
Minimum	Nominal	Maximum		Minimum	Nominal	Maximum	
Phase	SFL Current Offset	MA	Value	Phase	SFL Current Gain		Value
Before			0.9886	Before			0.9828
-0.8000	0	0.8000		0.8800	1.000	1.200	
Minimum	Nominal	Maximum		Minimum	Nominal	Maximum	

Before Tab 22:39 1998

Dual Induction - E Wellsite Calibration

Electronics Calibration Changes

Files/Depth Intervals: 1: 156.5 - 606.2 7: 628.2 - 517.7 1: 1067.6 - 1923.9 8: 1951.0 - 1855.9 9: 1951.2 - 1857.0 10: 1950.4 - 453.7

Phase	ID (R > 27 OHM-M) MM/M	Value
After		0.05337
	0 (Minimum) 0 (Nominal) 0.7500 (Maximum)	

Phase	ID (R < 27 OHM-M) %	Value
After		0.0004305
	0 (Minimum) 0 (Nominal) 2.000 (Maximum)	

Phase	SFL (R < 1 OHM-M) OHMM	Value
After		0
	0 (Minimum) 0 (Nominal) 0.02000 (Maximum)	

Phase	IM (R > 27 OHM-M) MM/M	Value
After		[illegible]
	0 (Minimum) 0 (Nominal) 0.7500 (Maximum)	

Phase	IM (R < 27 OHM-M) %	Value
After		[illegible]
	0 (Minimum) 0 (Nominal) 2.000 (Maximum)	

Phase	SFL (R > 27 OHM-M) MM/M	Value
After	EXCEEDS LIMIT	1.020
	0 (Minimum) 0 (Nominal) 0.7500 (Maximum)	

Phase	SFL (R < 27 OHM-M) %	Value
After	EXCEEDS LIMIT	3.309
	0 (Minimum) 0 (Nominal) 2.000 (Maximum)	

After: Feb 11 00:23 1998

Powered Caliper Device - B / Equipment Identification

Primary Equipment:		
Powered Caliper Cartridge - H	PCC - H	
Powered Caliper Mechanical (sonde) - A	PCM - A	1077
Auxiliary Equipment:		
Powered Caliper Housing - A	PCH - A	

Powered Caliper Device - B Wellsite Calibration

Micro Inverse Calibration

Phase	Micro Inverse Zero OHMM	Value
Before	NOT DONE	N/A
	-1.000 (Minimum) 0 (Nominal) 1.000 (Maximum)	

Phase	Micro Inverse Plus OHMM	Value
Before	NOT DONE	N/A
	4.250 (Minimum) 5.000 (Nominal) 5.750 (Maximum)	

Before: Calibration not done

Powered Caliper Device - B Wellsite Calibration

Micro Normal Calibration

Phase	Micro Normal Zero OHMM	Value
Before	NOT DONE	N/A
	-1.000 (Minimum) 0 (Nominal) 1.000 (Maximum)	

Phase	Micro Normal Plus OHMM	Value
Before	NOT DONE	N/A
	4.250 (Minimum) 5.000 (Nominal) 5.750 (Maximum)	

Before: Calibration not done

Scintillation Gamma-Ray - L / Equipment Identification

Primary Equipment:		
Scintillation Gamma Cartridge	SGC - SA	1048
Scintillation Gamma Detector	SGD - TAA	
Auxiliary Equipment:		
Scintillation Gamma Housing	SGH - K	530
Gamma Source Radioactive	GSR - U/Y	

Scintillation Gamma-Ray - L Wellsite Calibration

Detector Calibration

Phase	Gamma Ray Background GAPI	Value
Before		18.24
	0 (Minimum) 30.00 (Nominal) 120.0 (Maximum)	

Phase	Gamma Ray (Jig - Bkg) GAPI	Value
Before		150.9
	137.2 (Minimum) 150.9 (Nominal) 164.7 (Maximum)	

Phase	Gamma Ray (Calibrated) GAPI	Value
Before		165.0
	150.0 (Minimum) 165.0 (Nominal) 180.0 (Maximum)	

Before: Feb 09 07:59 1998

COMPANY	RANGER OIL LIMITED	BOTTOM LOG INTERVAL	1945.8 M
		SCHLUMBERGER DEPTH	1949 M
WELL	RANGER NOTA CREEK C-17	DEPTH DRILLER	1953 M
FIELD	NOTA CREEK	KELLY BUSHING	172.22 M
TERRITORY	N.W.T.	DRILL FLOOR	171.92 M
		GROUND LEVEL	168.22 M

Schlumberger

PHASOR INDUCTION SFL

Source Reference: CALGARY DATA COMMUNICATION CENTER (10FEB98.106)
Software Version:
Distribution of this LOGNET Product:

SCHLUMBERGER OF CANADA
23 FLOOR COMPUTER ROOM
801 6 AVE S.W.
CALGARY, ALBERTA
PHONE: 509-4050
Attn:
PETER GOETZ OFFICE:403 232 5291

NATIONAL ENERGY BOARD
[illegible]

LOG - SCHLUMBERGER LOGNET
COMPANY - RANGER OIL (CANADA) LTD
WELL - RANGER NOTA CREEK C-17

LOGNET Communications Network

Schlumberger

SONIC
NEUTRON
DENSITY

1831

N.E.B. COPY

COMPANY: RANGER OIL LIMITED

WELL: RANGER NOTA CREEK C-17

FIELD: NOTA CREEK

TERRITORY: N.W.T.

9211-R6-2-1

Schlumberger

BOREHOLE COMPENSATED SONIC LOG

TERRITORY N.W.T. | Field: NOTA CREEK | Location: C-17-65-10-126 | Well: RANGER NOTA CREEK C-17 | Company: RANGER OIL LIMITED

LOCATION: C-17-65-10-126

Elev.: K.B. 172.22 M | G.L. 168.22 M | D.F. 171.92 M

Permanent Datum: GROUND LEVEL — Elev.: 168.22 M

Log Measured From: KELLY BUSHING — 4.0 M above Perm. Datum

Drilling Measured From: KELLY BUSHING

API Serial No.	SECTION	TOWNSHIP	RANGE

	Run 1	Run 2	Run 3	Run 4
Logging Date	13-JAN-1998			
Run Number	1			
Depth Driller	569 M			
Schlumberger Depth	568.2 M			
Bottom Log Interval	574.6 M			
Top Log Interval	163 M			
Casing Driller Size @ Depth	339.000 MM @ 164 M	@	@	@
Casing Schlumberger	163 M			
Bit Size	311.000 MM			
Type Fluid in Hole	GEL CHEM			
MUD Density / Viscosity	1320 K/M3 / 65 S			
Fluid Loss / PH	12 C3 / 9			
Source Of Sample	FLOWLINE			
RM @ Measured Temperature	1.310 OHMM @ 2 DEGC	@	@	@
RMF @ Measured Temperature	0.750 OHMM @ 10 DEGC	@	@	@
RMC @ Measured Temperature	0.360 OHMM @ 7 DEGC	@	@	@
Source RMF / RMC	PRESS / PRESS			
RM @ MRT / RMF @ MRT	0.596 @ 30 / 0.459 @ 30	@ @	@ @	@ @
Maximum Recorded Temperatures	30 DEGC			
Circulation Stopped / Time	13-JAN-1998 / 3:00			
Logger On Bottom / Time	13-JAN-1998 / 09:09			
Unit Number / Location	2 / NORMAN WELLS			
Recorded By	GREG MCISAAC			
Witnessed By	HENRI WENNEKERS			

CORRECTED LOG

	Run 1	Run 2	Run 3	Run 4
Logging Date				
Run Number				
Depth Driller				
Schlumberger Depth				
Bottom Log Interval				
Top Log Interval				
Casing Driller Size @ Depth	@	@	@	@
Casing Schlumberger				
Bit Size				
Type Fluid in Hole				
MUD Density / Viscosity	/	/	/	/
Fluid Loss / PH	/	/	/	/
Source Of Sample				
RM @ Measured Temperature	@	@	@	@
RMF @ Measured Temperature	@	@	@	@
RMC @ Measured Temperature	@	@	@	@
Source RMF / RMC	/	/	/	/
RM @ MRT / RMF @ MRT	@ @	@ @	@ @	@ @
Maximum Recorded Temperatures				
Circulation Stopped / Time	/	/	/	/
Logger On Bottom / Time	/	/	/	/
Unit Number / Location	/	/	/	/
Recorded By				
Witnessed By				

ALL INTERPRETATIONS ARE OPINIONS BASED ON INFERENCES FROM ELECTRICAL OR OTHER MEASUREMENTS AND WE CANNOT, AND DO NOT GUARANTEE THE ACCURACY OR CORRECTNESS OF ANY INTERPRETATIONS, AND WE SHALL NOT, EXCEPT IN THE CASE OF GROSS OR WILLFUL NEGLIGENCE ON OUR PART, BE LIABLE OR RESPONSIBLE FOR ANY LOSS, COSTS, DAMAGES OR EXPENSES INCURRED OR SUSTAINED BY ANYONE RESULTING FROM ANY INTERPRETATION MADE BY ANY OF OUR OFFICERS, AGENTS OR EMPLOYEES. THESE INTERPRETATIONS ARE ALSO SUBJECT TO OUR GENERAL TERMS AND CONDITIONS AS SET OUT IN OUR AGREEMENT. (SEE SCHEDULE CLAUSE 4 OF OUR GENERAL TERMS AND CONDITIONS)

OTHER SERVICES1
CBS:
CNS:
DIS:
DSS:

REMARKS: RUN NUMBER 1
3D MAIN PASS USED ON DATE
CME-Z CENTRALIZERS USED ON SONIC

OTHER SERVICES2
CBS:
CNS:
DIS:
DSS:

REMARKS: RUN NUMBER 2

RUN 1
LT0998
BT 0998
DFM
SURVEY INTERVAL: START 574.0M STOP 163.0M

RUN 2
SERVICE ORDER #
PROGRAM VERSION
FLUID LEVEL
SURVEY INTERVAL: START STOP

EQUIPMENT DESCRIPTION

RUN 1 | RUN 2

SURFACE EQUIPMENT

BLM ER 1372
SLM 1371
TCM-AB

DOWNHOLE EQUIPMENT

TCC-B — 22.23
ECC 2219 — Telltale — 21.31 — 21.31
ECC 2218 — Cable
SGT-L — Gamma Ray — 19.63
SGH-K 530
SGS-TA 1048
SGS-TA

SLT-T
SLT-UA 215
ECH-WA 492
ECH-WA 1663

U-N — 15.21
U-F — 14.81
L-F — 14.07
L-N — 13.77

PCD-B — 12.73
PCM-A 1077
PCH-A
PCD-H — PCDB Data — 11.05

AH-107 — 10.13
AH-105

DIT-E — 9.52
DIC EB 83
DIS HB 81
DSS HB 81

SP — 3.45
Deep RT — 2.90
Aux Meas SFL — 1.98
Med Ind — 1.83

SLT-T Sta HV
PCDB Stat
Tension

TOOL ZERO — 0.00

MAXIMUM STRING DIAMETER 146 MM.
MEASUREMENTS RELATIVE TO TOOL ZERO
ALL LENGTHS IN METERS

Input DLIS Files

DEFAULT	DITE .009	FN:7	FIELD	13-Jan-1998 09:58	590.5 M	22.3 M

Output DLIS Files

DEFAULT	DITE .053	FN:49	FIELD	15-Jan-1998 16:15	590.5 M	22.3 M

Integrated Hole/Cement Volume Summary

Hole Volume = 51.73 M3
Cement Volume = 31.73 M3 (assuming 244.50 MM casing O.D.)
Computed from 588.9 M to 163.1 M using data channel(s) HDIA

OP System Version: 8C1-205

MCM

DIT-E	8C1-205	PCD-B	8C1-205
SLT-T	8C1-205	SGT-L	8C1-205
TCC-B	8C1-205		

PIP SUMMARY

- Integrated Hole Volume Minor Pip Every 0.1 M3
- Integrated Hole Volume Major Pip Every 1 M3
- Integrated Transit Time Minor Pip Every 1 MS
- Integrated Transit Time Major Pip Every 10 MS

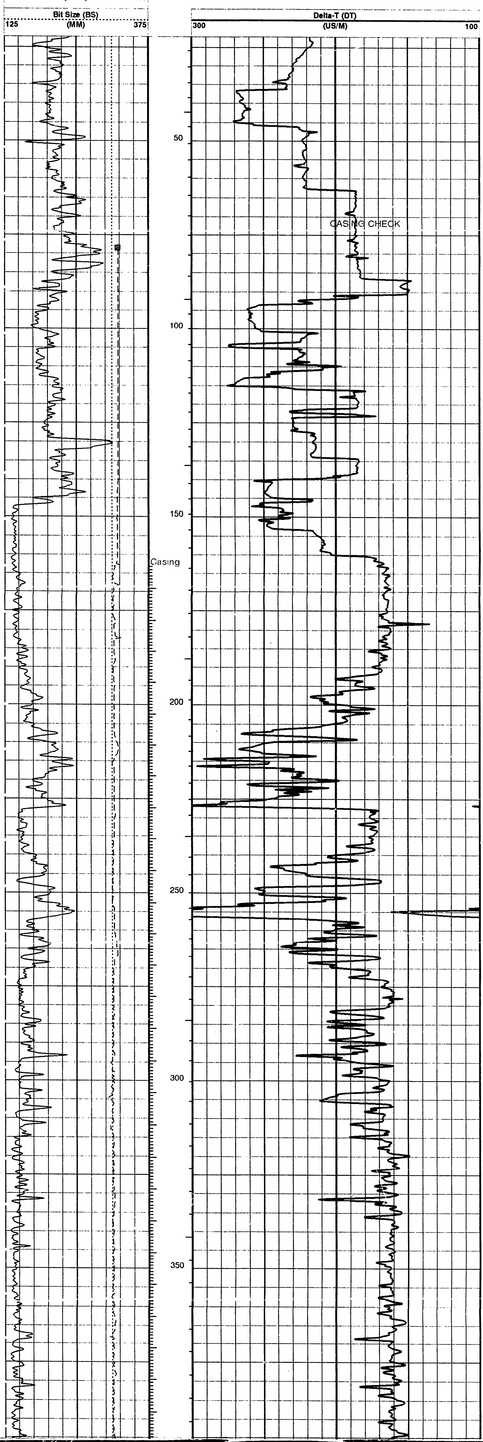
Time Mark Every 60 S

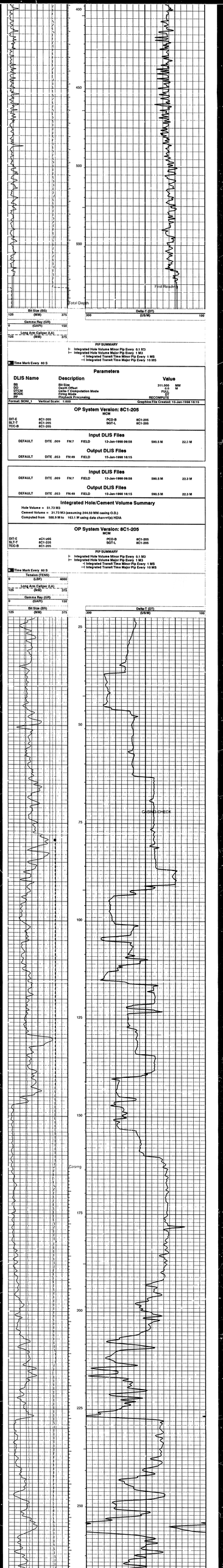
Long Arm Caliper (LA) (MM): 125 – 375

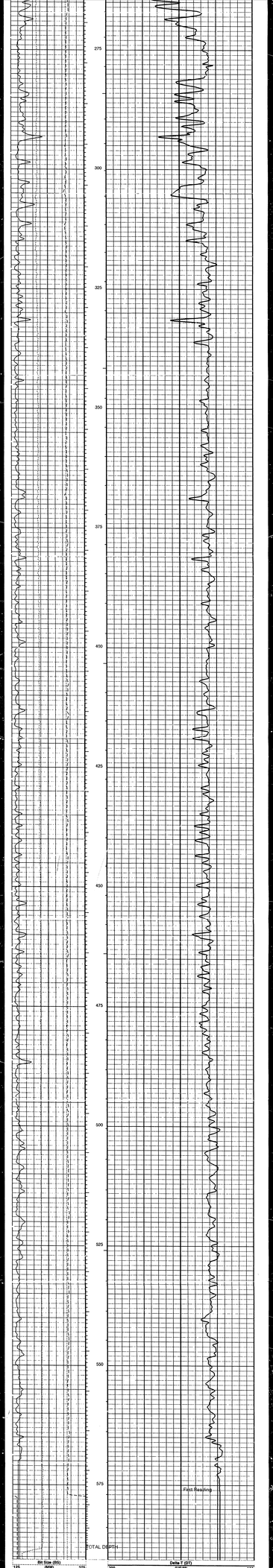
Gamma Ray (GR) (GAPI): 0 – 150

Bit Size (BS) (MM): 125 – 375

Delta-T (DT) (US/M): 300 – 100




400
450
500
550
Total Depth
First Reading
Bit Size (BS) (MM)
125
375
Gamma Ray (GR) (GAPI)
0
150
Long Arm Caliper (LA) (MM)
125
375
Delta-T (DT) (US/M)
300
100
PIP SUMMARY
Integrated Hole Volume Minor Pip Every 0.1 M3
Integrated Hole Volume Major Pip Every 1 M3
Integrated Transit Time Minor Pip Every 1 MS
Integrated Transit Time Major Pip Every 10 MS
Time Mark Every 60 S
Parameters
DLIS Name
Description
Value
DB
Bit Size
311.000 MM
DTOH
Depth Offset
0.000 M
MODE
Firing Mode
PULL
PP
Playback Processing
DT
RECOMPUTE
Format: BONI_1
Vertical Scale: 1:600
Graphics File Created: 10-Jan-1998 16:15
OP System Version: 8C1-205
MCM
DIT-E
8C1-205
PCD-B
8C1-205
ISLT-T
8C1-205
SGT-L
8C1-205
TCC-B
8C1-205
Input DLIS Files
DEFAULT
DITE .009
FN:7
FIELD
13-Jan-1998 09:58
590.5 M
22.3 M
Output DLIS Files
DEFAULT
DITE .053
FN:49
FIELD
15-Jan-1998 18:15
Input DLIS Files
DEFAULT
DITE .009
FN:7
FIELD
13-Jan-1998 09:58
590.5 M
22.3 M
Output DLIS Files
DEFAULT
DITE .053
FN:49
FIELD
15-Jan-1998 18:15
590.5 M
22.3 M
Integrated Hole/Cement Volume Summary
Hole Volume = 51.73 M3
Cement Volume = 31.73 M3 (assuming 244.50 MM casing O.D.)
Computed from 588.9 Mto 163.1 M using data channel(s) HDIA
OP System Version: 8C1-205
MCM
DIT-E
8C1-205
PCD-B
8C1-205
ISLT-T
8C1-205
SGT-L
8C1-205
TCC-B
8C1-205
PIP SUMMARY
Integrated Hole Volume Minor Pip Every 0.1 M3
Integrated Hole Volume Major Pip Every 1 M3
Integrated Transit Time Minor Pip Every 1 MS
Integrated Transit Time Major Pip Every 10 MS
Time Mark Every 60 S
Tension (TENS) (LBF)
0
6000
Long Arm Caliper (LA) (MM)
125
375
Gamma Ray (GR) (GAPI)
0
150
Bit Size (BS) (MM)
125
375
Delta-T (DT) (US/M)
300
100
25
50
75
100
125
150
175
200
225
250
CASING CHECK
Casing



Bit Size (BS) (MM) 125 375

Gamma Ray (GR) (GAPI) 0 150

Long Arm Caliper (LA) (MM) 125 375

Tension (TENS) (LBF) 0 4000

Delta-T (DT) (US/M) 300 100

PIP SUMMARY

- Integrated Hole Volume Minor Pip Every 0.1 M3
- Integrated Hole Volume Major Pip Every 1 M3
- Integrated Transit Time Minor Pip Every 1 MS
- Integrated Transit Time Major Pip Every 10 MS

Time Mark Every 60 S

Format: SONI Vertical Scale: 1:240

Parameters

DLIS Name	Description		Value	
BS	Bit Size		311.000	MM
CS	Casing Offset		0.0	M
DTCM	Delta-T Computation Mode		FIELD	
MODE	Firing Mode		2	
PP	Playback Processing		RECOMPUTE	

Graphics File Created: 15-Jan-1998 16:15

OP System Version: 8C1-205

MCM

	FCD-B	8C1-205	
	SGT-L	8C1-205	
DIT-E	8C1-205		
SLT-T	8C1-205		
TCC-B	8C1-205		

Input DLIS Files

DEFAULT	DITE .009	FN:1	FIELD	13-Jan-1998 09:58	590.5 M	22.3 M

Output DLIS Files

DEFAULT	DITE .053	FN:49	FIELD	15-Jan-1998 16:15		

Input DLIS Files

DEFAULT	DITE .008	FN:6	FIELD	13-Jan-1998 09:41	589.5 M	482.5 M

Output DLIS Files

DEFAULT	DITE .010	FN:46	FIELD	15-Jan-1998 15:59	589.5 M	482.5 M

Integrated Hole/Cement Volume Summary

Hole Volume = 13.79 M3
Cement Volume = 8.79 M3 (assuming 244.50 MM casing O.D.)
Computed from 588.9 M to 482.5 M using data channel(s) HDIA

OP System Version: 8C1-205

MCM

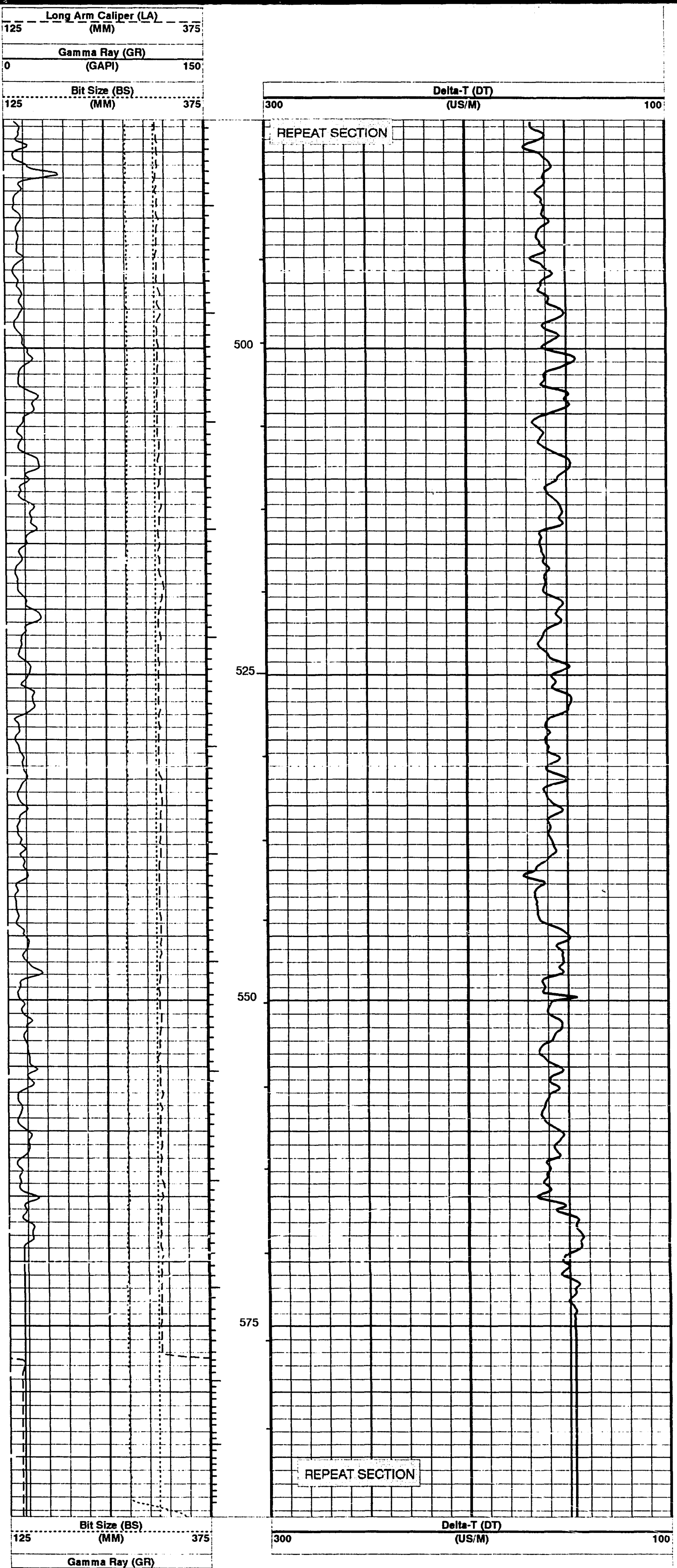
	FCD-B	8C1-205	
	SGT-L	8C1-205	
DIT-E	8C1-205		
SLT-T	8C1-205		
TCC-B	8C1-205		

PIP SUMMARY

- Integrated Hole Volume Minor Pip Every 0.1 M3
- Integrated Hole Volume Major Pip Every 1 M3
- Integrated Transit Time Minor Pip Every 1 MS
- Integrated Transit Time Major Pip Every 10 MS

Time Mark Every 60 S

Tension (TENS) (LBF) 4000 0



PIP SUMMARY

- Integrated Hole Volume Minor Pip Every 0.1 M3
- Integrated Hole Volume Major Pip Every 1 M3
- Integrated Transit Time Minor Pip Every 1 MS
- Integrated Transit Time Major Pip Every 10 MS

Time Mark Every 60 S

Parameters

DLIS Name	Description	Value	
BS	Bit Size	311.000	MM
DO	Depth Offset	0.0	M
DTCM	Delta-T Computation Mode	FULL	
MODE	Firing Mode	DT	
PP	Playback Processing	RECOMPUTE	

Format: SONI Vertical Scale: 1:240 Graphics File Created: 15-Jan-1998 15:59

OP System Version: 8C1-205

MCM

DIT-E	8C1-205	PCD-B	8C1-205
SLT-T	8C1-205	SGT-L	8C1-205
TCC-B	8C1-205		

NATIONAL ENERGY BOARD
JAN 89

Input DLIS Files

DEFAULT	DITE .008	FN:6	FIELD	13-Jan-1998 09:41	589.5 M	482.5 M

Output DLIS Files

DEFAULT	DITE .050	FN:46	FIELD	15-Jan-1998 15:59

COMPANY RANGER OIL LIMITED

WELL RANGER NOTA CREEK C-17

FIELD NOTA CREEK

TERRITORY N.W.T.

BOTTOM LOG INTERVAL	574.6 M
SCHLUMBERGER DEPTH	588.2 M
DEPTH DRILLER	589 M
KELLY BUSHING	172.22 M
DRILL FLOOR	171.92 M
GROUND LEVEL	168.22 M

Schlumberger

BOREHOLE COMPENSATED SONIC LOG

N.E.B. 1831

COMPANY: RANGER OIL LIMITED

WELL: RANGER NOTA CREEK C-17

FIELD: NOTA CREEK

TERRITORY: N.W.T.

Schlumberger

BOREHOLE COMPENSATED SONIC LOG

TERRITORY N.W.T. | NOTA CREEK | RANGER NOTA CREEK C-17 | RANGER OIL LIMITED

Field | Location: | Well | Company

C-17-4b-10-126

Elev.: K.B. 172.22 M | G.L. 168.22 M | D.F. 171.62 M

Permanent Datum: GROUND LEVEL. Elev.: 168.22 M

Log Measured From: KELLY BUSHING, 4.0 M above Perm. Datum

Drilling Measured From: KELLY BUSHING

API Serial No.	SECTION	TOWNSHIP	RANGE

	Run 1	Run 2	Run 3	Run 4
Logging Date	10-FEB-1996			
Run Number	2			
Depth Driller	1953 M			
Schlumberger Depth	1948 M			
Bottom Log Interval	1934.4 M			
Top Log Interval	569 M			
Casing Driller Size @ Depth	244.500 MM @ 569 M	@	@	@
Casing Schlumberger	561 M			
Bit Size	222.000 MM			
Type Fluid In Hole	INVERT			
MUD Density	1240 K/M3	Viscosity 80 S		
Fluid Loss	PH			
Source Of Sample				
RM @ Measured Temperature	@	@	@	@
RMF @ Measured Temperature	@	@	@	@
RMC @ Measured Temperature	@	@	@	@
Source RMF / RMC				
RM @ MHT / RMF @ MRT	@ 53	@ 53 @	@ @	@ @
Maximum Recorded Temperatures	53			
Circulation Stopped Time	10-FEB-1996 13:00			
Logger On Bottom Time	10-FEB-1996 22:30			
Unit Number / Location	2 / NORMAN WELLS			
Recorded By	GREG MCISAAC			
Witnessed By	HENRI WENNEKERS			

ALL INTERPRETATIONS ARE OPINIONS BASED ON INFERENCES FROM ELECTRICAL OR OTHER MEASUREMENTS AND WE CANNOT, AND DO NOT GUARANTEE THE ACCURACY OR CORRECTNESS OF ANY INTERPRETATION, AND WE SHALL NOT, EXCEPT IN THE CASE OF GROSS OR WILLFUL NEGLIGENCE ON OUR PART, BE LIABLE OR RESPONSIBLE FOR ANY LOSS, COSTS, DAMAGES OR EXPENSES INCURRED OR SUSTAINED BY ANYONE RESULTING FROM ANY INTERPRETATION MADE BY ANY OF OUR OFFICERS, AGENTS OR EMPLOYEES. THESE INTERPRETATIONS ARE ALSO SUBJECT TO OUR GENERAL TERMS AND CONDITIONS AS SET OUT IN OUR CURRENT PRICE SCHEDULE.

OTHER SERVICES1
CBIL
DSI
LDT-NEUTRON-DENSITY
SGR

OTHER SERVICES2
CBIL
DSI
GR
SGR
SSS
REMARKS: RUN NUMBER 2

INQUISITION SONIC COMBINATION
36 MM STANDOFFS USED ON DITEC
CEMENT VOL. BASED ON 1778.6 MM PRODUCTION CASING
CORRELATED TO RUN 1 BOND LOG DATED 15 JAN 1996
TOP OF CEMENT @ 1000 M BY BOND LOG
NO MUD BAMPERS DUE TO INVERT MUD

WASHOUTS RESPONSIBLE FOR SPIKES ON LOG: 1194 - 1205, 1930 M

	RUN 1	RUN 2
SERVICE ORDER #	210878	
PROGRAM VERSION	ACT-205	
EQUIPMENT		
LOGGED INTERVAL	START	STOP

EQUIPMENT DESCRIPTION

RUN 1

SURFACE EQUIPMENT

SUM-EB 1372
GSR-U1
TDM-AB

DOWNHOLE EQUIPMENT

TCC-B		22.83
ECH-EB 2319		
ECH-RG 2319		21.92
SGT-L	Temperature	
SGC-SA 548	Gamma Ray	21.64 21.92
SGD-TAA 548		
SLT-T		20.24
ECC-AA 416		
SLS-WA 1483		
	LAN	15.52
	LAN	15.52
	LSF	14.68
	LAN	14.38
P.CD-B		13.54
PCM-A 1077		
PCD-H	PCD8 Data	11.66
AH-1027		10.74
AH-1027		
AH-1027		10.13
AH-1027		
ITT-E		9.52
DSC-DB 83		
DSD-DB 86		
DSS-RB 81	Dens Rat	3.48
	Dens Rat	3.05
	Aux Meas SFL	1.88
	Mud Hd	1.83
SLC-EB Inv		1.22
SLT-EB Inv	Status	0.61
	Tension	0.00

TOOL ZERO

MAXIMUM STRING DIAMETER 89 MM
MEASUREMENTS RELATIVE TO TOOL ZERO
ALL LENGTHS IN METERS

RUN 2

Input DLIS Files

DEFAULT	DITE .010	FN:7	FIELD	10-Feb-1998 22:46		1950.4 M	453.7 M

Output DLIS Files

DEFAULT	DITE .013	FN:10	FIELD	11-Feb-1998 00:25		1950.4 M	453.7 M

OP System Version: 8C1-205

MCM

DIT-E	8C1-205	PCD-B	8C1-205
SLT-T	8C1-205	SGT-L	8C1-205
TCC-B	8C1-205		

PIP SUMMARY

Integrated Transit Time Minor Pip Every 1 MS
Integrated Transit Time Major Pip Every 10 MS

Time Mark Every 60 S

CALI (LA) (MM) 125 — 375

Gamma Ray (GR) (GAPI) 0 — 150

Bit Size (BS) (MM) 125 — 375

MAIN PASS

Delta-T (DT) (US/M) 500 — 100

CASING CHECK

CASING

GR

LA

BS

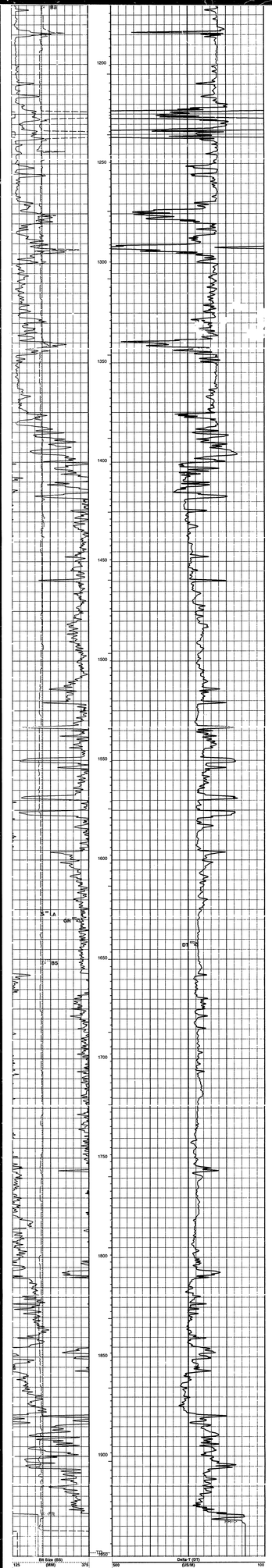
DT

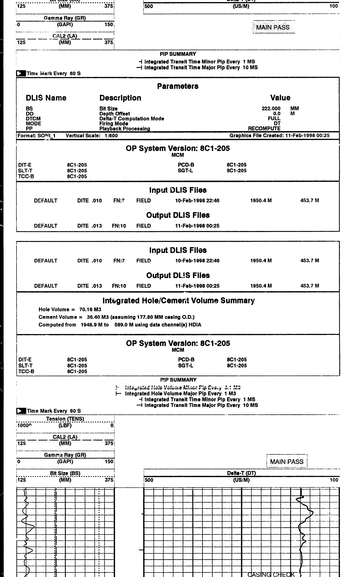
DT

LA

BS

500
550
600
650
700
750
800
850
900
950
1000
1050
1100
1150





PIP SUMMARY
- Integrated Transit Time Minor Pip Every 1 MS
- Integrated Transit Time Major Pip Every 10 MS

Time Mark Every 60 S

Parameters

DLIS Name	Description	Value
BS	Bit Size	222.000 MM
DO	Depth Offset	0.0 M
DTCM	Delta-T Computation Mode	FULL
MODE	Filing Mode	NEW
PROC	Hardware Processing	RECOMPUTE

Format: SCHL_1 Vertical Scale: 1:600 Graphics File Created: 11-Feb-1998 00:25

OP System Version: 8C1-205

DIT-E	8C1-205	PCD-B	8C1-205
SLT-T	8C1-205	SGT-L	8C1-205
TCC-B	8C1-205		

Input DLIS Files

DEFAULT	DITE .010	FN:7	FIELD	10-Feb-1998 22:46	1950.4 M	453.7 M

Output DLIS Files

DEFAULT	DITE .013	FN:10	FIELD	11-Feb-1998 00:25	1950.4 M	453.7 M

Integrated Hole/Cement Volume Summary

Hole Volume = 70.18 M3
Cement Volume = 36.40 M3 (assuming 177.80 MM casing O.D.)
Computed from 1948.9 M to 599.0 M using data channel(s) HDIA

OP System Version: 8C1-205

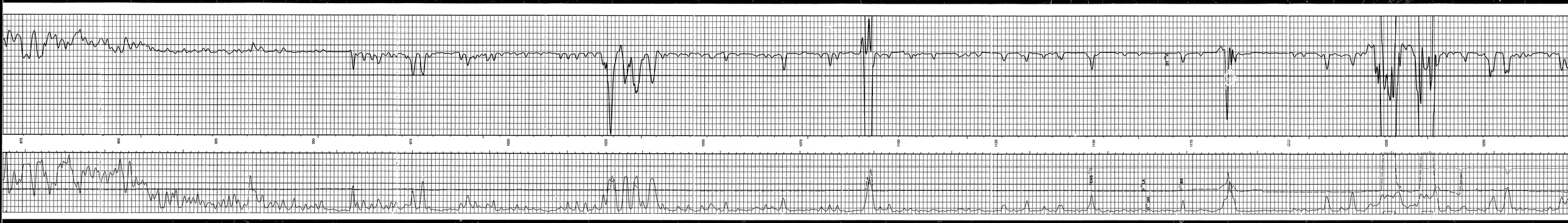
DIT-E	8C1-205	PCD-B	8C1-205
SLT-T	8C1-205	SGT-L	8C1-205
TCC-B	8C1-205		

PIP SUMMARY
- Integrated Hole Volume Minor Pip Every 0.1 M3
- Integrated Hole Volume Major Pip Every 1 M3
- Integrated Transit Time Minor Pip Every 1 MS
- Integrated Transit Time Major Pip Every 10 MS

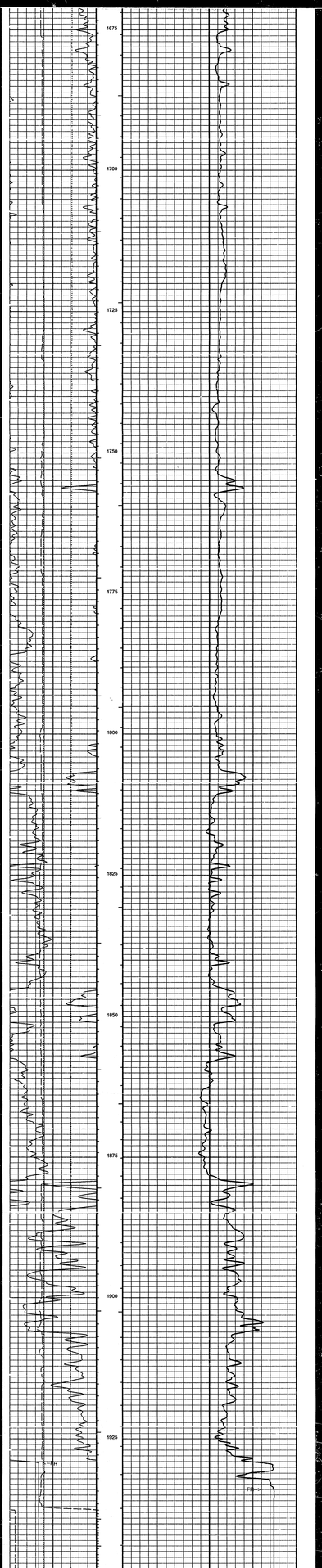
Time Mark Every 60 S

Tension (TENS)
(LBF)
1000
0
CALS (LA)
(MM)
125
375
Gamma Ray (GR)
(GAPI)
0
150
Bit Size (BS)
(MM)
125
375
Delta-T (DT)
(US/M)
500
100
MAIN PASS


CASING SHOE
475
500
525
550
575
CASING
600
625
650
675
700
725
750
775
800
825
850
TENS
SP
GR


875
900
925
950
975
1000
1025
1050
1075
1100
1125
1150
1175
1200
1225
1250
1275
1300
1325
1350
1375
1400
1425
1450
1475
1500
1525
1550
1575
1600
1625
1650
1675
1700
1725
1750
1775
1800
1825
1850
1875


1275
1300
1325
1350
1375
1400
1425
1450
1475
1500
1525
1550
1575
1600
1625
1650
1675
1700
1725
1750
1775
1800
1825
1850
1875
1900
1925
1950
1975
2000
2025
2050
2075
2100
2125
2150
2175
2200
2225
2250
2275



PIP SUMMARY

- Integrated Hole Volume Minor Pip Every 0.1 M3
- Integrated Hole Volume Major Pip Every 1 M3
- Integrated TransH Time Minor Pip Every 1 MS
- Integrated TransH Time Major Pip Every 10 MS

Time Mark Every 60 S

Parameters

DLIS Name	Description	Value
BS	Bit Size	222.000 MM
DFD	Drilling Offset	0 M
DTCM	Delta-T Computation Mode	FULL
MODE	Firing Mode	DT
PP	Playback Processing	RECOMPUTE

Format: SONI Vertical Scale: 1:240 Graphics File Created: 11-Feb-1998 00:25

OP System Version: 8C1-205

MCM

DIT-E	8C1-205	PCD-B	8C1-205
SLT-T	8C1-205	SGT-L	8C1-205
TCC-B	8C1-205		

Input DLIS Files

DEFAULT	DITE .010	FN:7	FIELD	10-Feb-1998 22:46	1950.4 M	453.7 M

Output DLIS Files

DEFAULT	DITE .013	FN:10	FIELD	11-Feb-1998 00:25

Output DLIS Files

DEFAULT	DITE .009	FN:6	FIELD	10-Feb-1998 22:36	1951.2 M	1857.0 M

Integrated Hole/Cement Volume Summary

Hole Volume = 6.40 M3
Cement Volume = 4.11 M3 (assuming 177.80 MM casing O.D.)
Computed from 1948.9 M to 1857.0 M using data channel(s) HDIA

OP System Version: 8C1-205

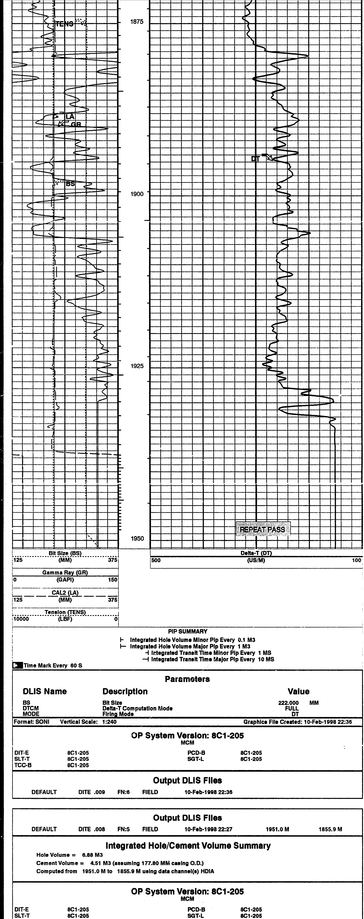
MCM

DIT-E	8C1-205	PCD-B	8C1-205
SLT-T	8C1-205	SGT-L	8C1-205
TCC-B	8C1-205		

PIP SUMMARY

- Integrated Hole Volume Minor Pip Every 0.1 M3
- Integrated Hole Volume Major Pip Every 1 M3
- Integrated TransH Time Minor Pip Every 1 MS
- Integrated TransH Time Major Pip Every 10 MS

Time Mark Every 60 S



Bit Size (BS) (MM) 125 375
Delta-T (DT) (US/M) 500 100
Gamma Ray (GR) (GAPI) 0 150
CALI (LA) (MM) 125 375
Tension (TENS) (LBF) 10000 0

PIP SUMMARY
Integrated Hole Volume Minor Plp Every 0.1 M3
Integrated Hole Volume Major Plp Every 1 M3
Integrated Transit Time Minor Plp Every 1 MS
Integrated Transit Time Major Plp Every 10 MS

Time Mark Every 60 S

Parameters

DLIS Name	Description	Value
BS	Bit Size	222.000 MM
DTCM	Delta-T Computation Mode	FULL
MODE	Firing Mode	DT

Format: SONI Vertical Scale: 1:240 Graphics File Created: 10-Feb-1998 22:36

OP System Version: 8C1-205
MCM

DIT-E	8C1-205	PCD-B	8C1-205
SILT-T	8C1-205	SGT-L	8C1-205
TCC-B	8C1-205		

Output DLIS Files

DEFAULT	DITE .009	FN:6	FIELD	10-Feb-1998 22:36		

Output DLIS Files

DEFAULT	DITE .008	FN:5	FIELD	10-Feb-1998 22:27	1951.0 M	1855.9 M

Integrated Hole/Cement Volume Summary

Hole Volume = 8.88 M3
Cement Volume = 4.51 M3 (assuming 177.80 MM casing O.D.)
Computed from 1951.0 M to 1855.9 M using data channel(s) HDIA

OP System Version: 8C1-205
MCM

DIT-E	8C1-205	PCD-B	8C1-205
SILT-T	8C1-205	SGT-L	8C1-205
TCC-B	8C1-205		

PIP SUMMARY
Integrated Hole Volume Minor Plp Every 0.1 M3
Integrated Hole Volume Major Plp Every 1 M3
Integrated Transit Time Minor Plp Every 1 MS
Integrated Transit Time Major Plp Every 10 MS

Time Mark Every 60 S

Bit Size (BS) (MM) 125 375
Delta-T (DT) (US/M) 500 100
Gamma Ray (GR) (GAPI) 0 150
CALI (LA) (MM) 125 375
Tension (TENS) (LBF) 10000 0

PIP SUMMARY
Integrated Hole Volume Minor Plp Every 0.1 M3
Integrated Hole Volume Major Plp Every 1 M3
Integrated Transit Time Minor Plp Every 1 MS
Integrated Transit Time Major Plp Every 10 MS

Time Mark Every 60 S

Parameters

DLIS Name	Description	Value
BS	Bit Size	222.000 MM
DTCM	Delta-T Computation Mode	FULL
MODE	Firing Mode	DT

Format: SONI Vertical Scale: 1:240 Graphics File Created: 10-Feb-1998 22:27

OP System Version: 8C1-205
MCM

DIT-E	8C1-205	PCD-B	8C1-205
SILT-T	8C1-205	SGT-L	8C1-205
TCC-B	8C1-205		

Output DLIS Files

DEFAULT	DITE .008	FN:5	FIELD	10-Feb-1998 22:27		

COMPANY	RANGER OIL LIMITED
WELL	RANGER NOTA CREEK C-17
FIELD	NOTA CREEK
TERRITORY	N.W.T.

BOTTOM LOG INTERVAL	1934.4 M
SCHLUMBERGER DEPTH	1949 M
DEPTH DRILLER	1953 M
KELLY BUSHING	172.22 M
DRILL FLOOR	171.92 M
GROUND LEVEL	168.22 M

Schlumberger

BOREHOLE COMPENSATED SONIC LOG

Source Reference: CALGARY DATA COMMUNICATION CENTER (10FEB98:107)
Software Version:
Distribution of this LOGNET Product:

SCHLUMBERGER OF CANADA
2J FLOOR COMPUTER ROOM
801 6 AVE S.W.
CALGARY, ALBERTA
PHONE: 509-4500
Attn:
PETER GOETZ OFFICE 403 232 5291

RECEIVED
FEB 18 1998

LOG - SCHLUMBERGER LOGNET
COMPANY - RANGER OIL (CANADA) LTD
WELL - RANGER NOTA CREEK C-17

LOGNET Communications Network
Schlumberger

1P37

N.E.B. COPY

COMPANY: RANGER OIL LIMITED

WELL: RANGER NOTA CREEK C-17

FIELD: NOTA CREEK

TERRITORY: N.W.T.

Gal-Rt-2-1

Schlumberger

COMPENSATED NEUTRON
LITHO DENSITY

C-17-85-10-126

		Elev.:	K.B. 172.22 M
			G.L. 169.22 M
			D.F. 171.80 M

Permanent Datum: GROUND LEVEL — Elev.: 169.22 M

Log Measured From: KELLY BUSHING — 4.6 M above Perm. Datum

Drilling Measured From: KELLY BUSHING

API Serial No.	SECTION	TOWNSHIP	RANGE

	Run 1	Run 2	Run 3	Run 4
Logging Date	13-JAN-1999			
Run Number	1			
Depth Driller	569 M			
Depth Logger	569 M			
Bottom Log Interval	567.2 M			
Top Log Interval	150 M			
Casing Driller Size @ Depth	298.100 MM @ 164 M	@	@	@
Casing Schlumberger	165 M			
Bit Size	311.000 MM			
Type Fluid In Hole	GEL CHEM			
MUD Density / Viscosity	1300 K/M3 / 65 S			
Fluid Loss / PH	12 C3 / 9			
Source Of Sample	FLOWLINE			
RM @ Measured Temperature	1.310 OHMM @ 3 DEGC	@	@	@
RMF @ Measured Temperature	0.760 OHMM @ 12 DEGC	@	@	@
RMC @ Measured Temperature	@ @	@	@	@
Source RMF / RMC	PRESS /			
RM @ MRT / RMF @ MRT	0.574 @ 30 / 0.442 @ 32	@ @	@ @	@ @
Maximum Recorded Temperatures	30 DEGC / 32			
Circulation Stopped / Time	13-JAN-1999 / 3:00			
Logger On Bottom / Time	13-JAN-1999 / 12:45			
Unit Number / Location	2 / NORMAN WELLS			
Recorded By	GREG MCISAAC			
Witnessed By	HENRI WENNEKERS			

CORRECTED LOG

	Run 1	Run 2	Run 3	Run 4
Logging Date				
Run Number				
Depth Driller				
Depth Logger				
Bottom Log Interval				
Top Log Interval				
Casing Driller Size @ Depth	@		@	@
Casing Schlumberger				
Bit Size				
Type Fluid In Hole				
MUD Density / Viscosity				
Fluid Loss / PH				
Source Of Sample				
RM @ Measured Temperature	@		@	@
RMF @ Measured Temperature	@		@	@
RMC @ Measured Temperature	@		@	@
Source RMF / RMC				
RM @ MRT / RMF @ MRT	@ @		@ @	@ @
Maximum Recorded Temperatures				
Circulation Stopped / Time				
Logger On Bottom / Time				
Unit Number / Location				
Recorded By				
Witnessed By				

RUN 1 RUN 2 RUN 3

SERVICE ORDER #: 67-0886 — TOP — BOTTOM — STOP

RUN 1 — RUN 2

EQUIPMENT DESCRIPTION

SURFACE EQUIPMENT

NCS-B
MCS-B
MSS-B

DOWNHOLE EQUIPMENT

TCC-B	13.89	Tension	
TCCB-1319	13.89	CTEM	
SDT-L	12.98	Gamma Ray	
SSSC-AA	13.70		
SSSC-BA			
PCSB	11.30	PCSB Data	
PCSA-1077	5.63		
PCSA-1			
PCSH			
AH-107	8.71		
AH-107			
AH-107	8.10		
AH-107			
CNTH	7.49		
HNDS-1183	8.10		
HNDS-A-1246	5.89		
CNSC-A-1246		GPEC	
BOW		GPEC	
LDTC	5.28		
SSSC-1293			
SSSC-BA			
SSSC-AA			
PDK-1386			

Cartridge 6.81 / 6.63 / 6.00

PCSB Standoff 0.00 / 0.00

TOOL ZERO

MAXIMUM STRING DIAMETER 146 MM
MEASURED FROM BOTTOM OF TOOL ZERO
ALL LENGTHS IN METERS

RUN 2

SERVICE ORDER #: 67-0886 — TOP — BOTTOM — STOP

RUN 2

All Schlumberger Offshore Services personnel and equipment are subject to the terms and conditions of our current price schedule. No employee of the company is authorized to alter any of the aforementioned terms and conditions unless such alteration is in writing and signed by an officer of the company. In addition, Schlumberger warrants only that its equipment will operate within the tolerances specified by Schlumberger. THE FOREGOING WARRANTY IS EXCLUSIVE AND IS IN LIEU OF ALL OTHER WARRANTIES WHETHER WRITTEN, ORAL, IMPLIED OR STATUTORY. NO AGENT OR EMPLOYEE OF THE COMPANY IS AUTHORIZED TO MAKE ANY WARRANTIES OF MERCHANTABILITY OR FITNESS FOR A PARTICULAR PURPOSE BEYOND THAT CONTAINED IN THIS WRITTEN AGREEMENT. IN NO EVENT SHALL SCHLUMBERGER BE LIABLE FOR SPECIAL, INCIDENTAL OR CONSEQUENTIAL DAMAGES. Schlumberger does not warrant the accuracy of the information or interpretations beyond the facts that are generally accepted in the oil and gas industry. Schlumberger shall not be liable or responsible for any loss, costs, damages or expenses incurred or sustained by anyone resulting from any interpretation made by any of its officers, agents or employees. These interpretations are also subject to our general terms and conditions set out in our current price schedule.

OBH
OBS
OBS
OBS
OBS

SCHLUMBERGER

BOTTOM LOG INTERVAL

CASING SHOE

BOTTOM LOG INTERVAL

CASING SHOE

Input DLIS Files — 23.1 M

DEFAULT	L0TD	2/49	FB/49	FIELD	569.0 M

Output DLIS Files — 21.9 M

DEFAULT	L0TD	2/46	FB/46	FIELD	15-Jan-1999 10:29

Integrated Hole/Cement Volume Summary

Hole Volume = 33.34 M3
Cement Volume = 9.83 M3
Computed from 568.7 M to 163.1 M using data channel(s) CALI LA

OP System Version: 8C1-205

	MCP	
L0TD	8C1-205	
MCS-B	8C1-205	
MSS-B	8C1-205	

PIP SUMMARY:
Integrated Hole Volume Major Ply Every 0.1 M3
Integrated Hole Volume Minor Ply Every 0.1 M3
Integrated Cement Volume Major Ply Every 1 M3
Integrated Cement Volume Minor Ply Every 1 M3

CALIPER LA (MM) — 375 — 150
Gamma Ray (GR) (GAPI) — 0 — 150
Cursor (CAL) — 375 — 345
Bit Size (BS) (MM) — 375 — 345
Density Correction (DRHO) (K/M3) — 1000 — -1000
Pulse Echo Porosity (PEF) — 30 — 0
Bulk Density (RHOB) (K/M3) — 3000 — 1000
Neutron Porosity (TNPH) (V/V) — 0.6 — 0.15
Neutron Porosity (NPHI) (V/V) — 0.6 — 0.15
Tension (TENS) (LBF) — 4000 — 0

Last Reading

50 — 100 — 150 — 200 — 250

Casing

PIP SUMMARY

- Integrated Hole Volume Minor Pip Every 0.1 M3
- Integrated Hole Volume Major Pip Every 1 M3
- Integrated Cement Volume Minor Pip Every 0.1 M3
- Integrated Cement Volume Major Pip Every 1 M3

Parameters

DLIS Name	Description	Value	
BFM	Borehole Fluid Medium	LIQUID	
BS	Bit Size	311.000	MM
DBC	Density Hole Correction	-0.5	M
DO	Depth Offset	0.0	M
DPPM	Density Porosity Processing Mode	STAN	
FD	Fluid Density	1200	K/M3
MDEN	Matrix Density	2710	K/M3
PC	Photoelectric Processing	RECOMPUTE	
WMUD	Mud Weight	1200	K/M3

Format: DENS Vertical Scale: 1:600 Graphics File Created: 15-Jan-1998 15:20

OP System Version: 8C1-205

MCM

LDT-D	8C1-205	CNT-H	8C1-205
PCD-B	8C1-205	SDT-L	8C1-205
TCC-B	8C1-205		

Input DLIS Files

DEFAULT	LDTD .018	FN:16	FIELD	13-Jan-1998 13:02	588.9 M	22.1 M

Output DLIS Files

DEFAULT	LDTD .048	FN:44	FIELD	15-Jan-1998 15:39		

Input DLIS Files

DEFAULT	LDTD .018	FN:16	FIELD	13-Jan-1998 13:02	588.9 M	22.1 M

Output DLIS Files

DEFAULT	LDTD .048	FN:44	FIELD	15-Jan-1998 15:39	588.7 M	21.9 M

Integrated Hole/Cement Volume Summary

Hole Volume = 32.94 M3
Cement Volume = 12.85 M3 (assuming 244.50 MM casing O.D.)
Computed from 588.7 M to 183.1 M using data channel(s) CALI LA

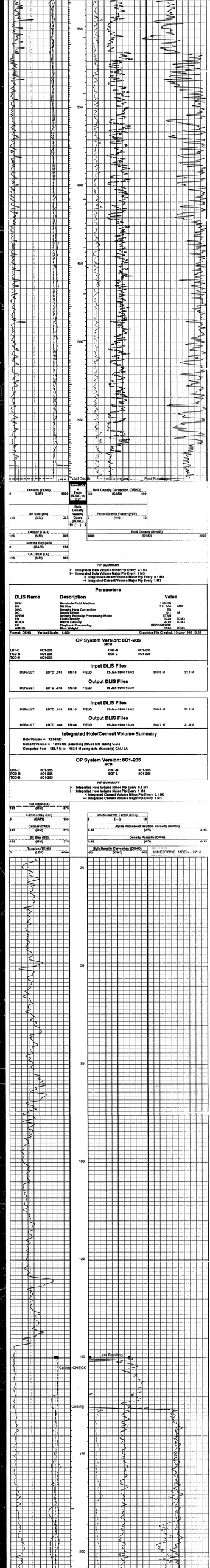
OP System Version: 8C1-205

MCM

LDT-D	8C1-205	CNT-H	8C1-205
PCD-B	8C1-205	SDT-L	8C1-205
TCC-B	8C1-205		

PIP SUMMARY

- Integrated Hole Volume Minor Pip Every 0.1 M3
- Integrated Hole Volume Major Pip Every 1 M3
- Integrated Cement Volume Minor Pip Every 0.1 M3
- Integrated Cement Volume Major Pip Every 1 M3




LAMBERT ONE MDR-2719
Bit Depth (ft)
Depth Rate (ft/hr)
Rate of Penetration (ft/hr)
Rotary Torque (kft-lb)
Rotary Speed (rpm)
Weight on Bit (klb)
Standpipe Pressure (psi)
Pump Rate (gpm)
Mud Flow In (gpm)
Mud Flow Out (gpm)
Trip Tank (bbl)
Total Gas (units)
Pit Gain (bbl)
Pit Loss (bbl)
Connection Gas (units)
Trip Gas (units)
C1/C2 (U/U)
C2/C3 (U/U)
C3/IC4 (U/U)
IC4/NC4 (U/U)
NC4/IC5 (U/U)
IC5/NC5 (U/U)
225
250
275
300
325
350
375
400
425
450
475
500
525
550
575
TD

PIP SUMMARY

Integrated Hole Volume Minor Plip Every 0.1 M3
Integrated Hole Volume Major Plip Every 1 M3
Integrated Cement Volume Minor Plip Every 0.1 M3
Integrated Cement Volume Major Plip Every 1 M3

Parameters

DLIS Name	Description	Value
BFM	Borehole Fluid Medium	LIQUID
BHFL	Borehole Fluid Type	WATER
BHF	Bore Hole Fluids	OPEN
BS	Bit Size	311.000 MM
BSAL	Borehole Salinity	-00000.00 PPM
BSCO	Borehole Salinity Correction Option	NO
CCDD	Casing & Cement Thickness Correction Option	NO
CDCD	Caliper Offset	81.00 KG/M
DFD	Drilling Fluid Density	1320.00 KJM3
DNC	Density Hole Correction	BS
DO	Depth Offset	0 M
DPM	Density Porosity Processing Mode	STAN
FD	Fluid Density	1320 KJM3
FSAL	Formation Salinity	-00000 PPM
FSCO	Formation Salinity Correction Option	NO
GCDD	Generalized Caliper Data	CALI
GDEV	Average Angular Deviation of Borehole from Normal	0 DEG
GGRD	Geothermal Gradient	0.018227 DC/M
GSCO	Geothermal Correction Option	NO
MATR	Rock Matrix Type	LIMESTONE
MCCD	Mud Cake Correction Option	NO
MCOR	Mud Correction	MATU
MDEN	Matrix Density	2710 KJM3
MST	Mud Sample Temperature	0.00 DEGC
MWCO	Mud Weight Correction Option	NO
PD	Playback Processing	RECOMPUTE
PTCO	Pressure Temperature Correction Option	NO
RMFS	Resistivity of Mud Filtrate Sample	0.2300 OHMM
SDAT	Standoff Data Source	SOCN
SOFF	Standoff Distance	0 MM
SOCO	Standoff Correction Option	NO
TDL	Total Depth - Logger	588.20 M
WMWD	Mud Weight	1320 KJM3

Format: PORO Vertical Scale: 1:240 Graphics File Created: 15-Jan-1998 15:39

OP System Version: 8C1-205

MCM

LDT-D	8C1-205	CNT-H	8C1-205
FCD-B	8C1-205	SDT-L	8C1-205
TCC-B	8C1-205		

Input DLIS Files

DEFAULT	LDTD .018	FN:16	FIELD	13-Jan-1998 13:02	588.9 M	22.1 M

Output DLIS Files

DEFAULT	LDTD .048	FN:44	FIELD	15-Jan-1998 15:39		

Input DLIS Files

DEFAULT	LDTD .017	FN:15	FIELD	13-Jan-1998 12:47	589.3 M	480.5 M

Output DLIS Files

DEFAULT	LDTD .045	FN:41	FIELD	15-Jan-1998 15:34	589.2 M	480.4 M

Integrated Hole/Cement Volume Summary

Hole Volume = 8.82 M3
Cement Volume = 3.71 M3 (assuming 244.50 MM casing O.D.)
Computed from 588.9 M to 480.4 M using data channel(s) CALI LA

OP System Version: 8C1-205

MCM

LDT-D	8C1-205	CNT-H	8C1-205
FCD-B	8C1-205	SDT-L	8C1-205
TCC-B	8C1-205		

PIP SUMMARY

Integrated Hole Volume Minor Plip Every 0.1 M3
Integrated Hole Volume Major Plip Every 1 M3
Integrated Cement Volume Minor Plip Every 0.1 M3
Integrated Cement Volume Major Plip Every 1 M3

CALIPER (LA) (MM): 125 375
Gamma Ray (GR) (GAPI): 0 150
Caliper (CALI) (MM): 125 375
Bit Size (BS) (MM): 125 375
Tension (TENS) (LBF): 0 4000

PhotoElectric Factor (PEF) (--): 0 10
REPEAT SECTION

Alpha Processed Neutron Porosity (NPOR) (V/V): 0.45 -0.15
Density Porosity (DPHI) (V/V): 0.45 -0.15
Bulk Density Correction (DRHO) (K/M3): -50 450
LIMESTONE MDEN=2710

Tension (TENS) (LBF): 0 4000
Bit Size (BS) (MM): 125 375
Caliper (CALI) (MM): 125 375
Gamma Ray (GR) (GAPI): 0 150
CALIPER (LA) (MM): 125 375

PhotoElectric Factor (PEF) (--): 0 10
REPEAT SECTION

Alpha Processed Neutron Porosity (NPOR) (V/V): 0.45 -0.15
Density Porosity (DPHI) (V/V): 0.45 -0.15
Bulk Density Correction (DRHO) (K/M3): -50 450
LIMESTONE MDEN=2710

PIP SUMMARY

Integrated Hole Volume Minor Plip Every 0.1 M3
Integrated Hole Volume Major Plip Every 1 M3
Integrated Cement Volume Minor Plip Every 0.1 M3
Integrated Cement Volume Major Plip Every 1 M3

Parameters

DLIS Name	Description	Value
BFM	Borehole Fluid Medium	LIQUID
BHFL	Borehole Fluid Type	WATER
BHF	Bore Hole Fluids	OPEN
BS	Bit Size	311.000 MM
BSAL	Borehole Salinity	-00000.00 PPM
BSCO	Borehole Salinity Correction Option	NO
CCDD	Casing & Cement Thickness Correction Option	NO
CDCD	Caliper Offset	81.00 KG/M
DFD	Drilling Fluid Density	1320.00 KJM3
DNC	Density Hole Correction	BS
DO	Depth Offset	0 M
DPM	Density Porosity Processing Mode	STAN
FD	Fluid Density	1320 KJM3
FSAL	Formation Salinity	-00000 PPM
FSCO	Formation Salinity Correction Option	NO
GCDD	Generalized Caliper Data	CALI
GDEV	Average Angular Deviation of Borehole from Normal	0 DEG
GGRD	Geothermal Gradient	0.018227 DC/M
GSCO	Geothermal Correction Option	NO
MATR	Rock Matrix Type	LIMESTONE
MCCD	Mud Cake Correction Option	NO
MCOR	Mud Correction	MATU
MDEN	Matrix Density	2710 KJM3
MST	Mud Sample Temperature	0.00 DEGC
MWCO	Mud Weight Correction Option	NO
PD	Playback Processing	RECOMPUTE
PTCO	Pressure Temperature Correction Option	NO
RMFS	Resistivity of Mud Filtrate Sample	0.7500 OHMM
SDAT	Standoff Data Source	SOCN
SOFF	Standoff Distance	0 MM
SOCO	Standoff Correction Option	NO
TDL	Total Depth - Logger	588.20 M
WMWD	Mud Weight	1320 KJM3

Format: PORO Vertical Scale: 1:240 Graphics File Created: 15-Jan-1998 15:34

OP System Version: 8C1-205

MCM

LDT-D	8C1-205	CNT-H	8C1-205
FCD-B	8C1-205	SDT-L	8C1-205
TCC-B	8C1-205		

Input DLIS Files

DEFAULT	LDTD .017	FN:15	FIELD	13-Jan-1998 12:47	589.3 M	480.5 M

Output DLIS Files

DEFAULT	LDTD .045	FN:41	FIELD	15-Jan-1998 15:34		

Calibration and Check Summary

Measurement	Nominal	Master	Before	After	Change	Limit	Units
Litho Density - D Wellsite Calibration - Background Measurements							
Master: Calibration out of date Dec 06 16:37 1997	Before: Jan 13 12:24 1998		After: Jan 13 14:06 1998				
LL Background	30.00	15.47	15.51	15.41	-0.09605	1.000	CPS
LU Background	78.00	57.28	57.37	56.98	-0.4077	1.000	CPS
UL Background	5.000	4.000	4.000	4.000	-0.00000	0.5000	CPS
UTH Background	5.500	4.300	4.300	4.288	-0.01039	0.5000	CPS
SB1 Background	16.00	12.81	12.84	12.80	-0.04659	0.5000	CPS
SB2 Background	11.00	8.898	8.936	8.939	-0.02218	0.5000	CPS
Litho Density - D Wellsite Calibration - Tool Quality Control Information HV							
Master: Calibration out of date Dec 06 16:37 1997	Before: Jan 13 12:24 1998		After: Jan 13 14:06 1998				
LSHV Background	1500	1337	1344	1335	-8.960	N/A	V
SSHV Background	1500	1327	1327	1327	-16.17	N/A	V
Litho Density - D Wellsite Calibration - Detectors Resolution From SKG Measurements							
Master: Calibration out of date Dec 06 16:37 1997	Before: Jan 13 12:24 1998		After: Jan 13 14:06 1998				
LS Resolution Background	8.000	8.404	8.448	8.404	-0.04469	N/A	
SS Resolution Background	8.000	8.670	8.710	8.682	0.04282	N/A	
Litho Density - D Wellsite Calibration - Caliper Calibration							
Before: Jan 13 12:24 1998							
Caliper Small Ring	203.2	N/A	168.1	N/A	N/A	N/A	MM
Caliper Large Ring	304.8	N/A	301.2	N/A	N/A	N/A	MM
Compensated Neutron - H Wellsite Calibration - Zero Measurement							
Before: Jan 13 10:23 1998 Before: Jan 13 12:47 1998			After: Jan 13 14:02 1998				
CNTC Background	28.73		27.22	25.77	-1.444	0.1500	CPS
CFTC Background	38.02		36.02	28.79	31.37	1.583	0.1500	CPS
Powered Caliper Device - B Wellsite Calibration - Large Arm Calibration							
Before: Jan 05 18:48 1998							
Large Arm Small Ring	203.2	N/A	160.3	N/A	N/A	N/A	MM
Large Arm Large Ring	304.8	N/A	279.5	N/A	N/A	N/A	MM
Powered Caliper Device - B Wellsite Calibration - Small Arm Calibration							
Before: Calibration not done							
Small Arm Small Gauge	25.40	N/A	N/A	N/A	N/A	N/A	MM
Small Arm Large Gauge	127.0	N/A	N/A	N/A	N/A	N/A	MM
Powered Caliper Device - B Wellsite Calibration - Micro Inverse Calibration							
Before: Calibration not done	After: Calibration not done						
Micro Inverse Cal	0.000	N/A	N/A	N/A	N/A	0.1000	OHMM
Micro Inverse Plus	5.000	50.5	N/A	N/A	N/A	0.2000	OHMM
Powered Caliper Device - B Wellsite Calibration - Micro Normal Calibration							
Before: Calibration not done	After: Calibration not done						
Micro Normal Cal	0.000	N/A	N/A	N/A	N/A	0.1003	OHMM
Micro Normal Plus	5.000	50.5	N/A	N/A	N/A	0.2020	OHMM
Scintillation Gamma-Ray - L Wellsite Calibration - Detector Calibration							
Before: Jan 05 18:48 1998 After: Calibration not done							
Gamma Ray Background	30.00	N/A	95.85	N/A	N/A	N/A	GAPI
Gamma Ray (Up - Blip)	159.6	N/A	159.6	N/A	N/A	0.00031	GAPI
Gamma Ray (Calibrated)	165.0	N/A	165.0	N/A	N/A	15.00	GAPI

The CNT Master Calibration Was Done With The Following Parameters :

NCT-B Water Temperature 23.9 DEGC
Thermal Housing Size 65.705 MM

Litho Density - D / Equipment Identification

Primary Equipment:			
Nuclear Services Cartridge		NSC - E	1868
Powered Gamma Detector		PGD - S	2721
Gamma Source Radioactive		GSR - J	2040
Auxiliary Equipment:			
Density Resistivity Sonde		DRS - C	723
Electronics Cartridge Housing		ECH - MXA	
Powered Detectors Housing		PDH - L	2060

Compensated Neutron - H / Equipment Identification

Primary Equipment:			
Compensated Neutron Cartridge		CNC - HA	
Neutron Detector with Alpha Source		CND - A	1257
Neutron Source Type		NST - A	
Neutron Source Radioactive		NSR - P	1481
Compensated Neutron Box		CNB - AB	
Auxiliary Equipment:			
Compensated Neutron Housing		CNH - A	4465
Neutron Calibration Tank		NCT - B	

Powered Caliper Device - B / Equipment Identification

Primary Equipment:		
Powered Caliper Cartridge - H	PCC - H	
Powered Caliper Mechanical (bonded) - A	PCM - A	1077
Auxiliary Equipment:		
Powered Caliper Housing - A	PCH - A	

Scintillation Gamma-Ray - L / Equipment Identification

Primary Equipment:			
Scintillation Gamma Cartridge		SGC - SA	1048
Scintillation Gamma Detector		SGD - TAA	
Auxiliary Equipment:			
Scintillation Gamma Housing		SGH - K	530
Gamma Source Radioactive		SGR - UUY	

RECEIVED
JAN 23 1998
AOGCC

COMPANY	RANGER OIL LIMITED	BOTTOM LOG INTERVAL	587.9 M
		SCHLUMBERGER DEPTH	588.2 M
WELL	RANGER NOTA CREEK C-17	DEPTH DRILLER	589 M
FIELD	NOTA CREEK	BIT SIZE	172.22 M
TERRITORY	N.W.T.	DRILL FLOOR	171.92 M
		GROUND LEVEL	164.22 M

Schlumberger

COMPENSATED NEUTRON LITHO DENSITY

N.E.B. COPY

/831

COMPANY: RANGER OIL LIMITED

WELL: RANGER NOTA CREEK C-17

FIELD: NOTA CREEK

TERRITORY: N.W.T.

Schlumberger

COMPENSATED NEUTRON LITHO DENSITY

9211-RG-21

C-17-65-10-126

Elev.: K.B. 172.22 M
G.L. 166.22 M
D.F. 171.02 M

Permanent Datum: GROUND LEVEL Elev.: 166.22 M
Log Measured From: KELLY BUSHING 4.0 M above Perm. Datum
Drilling Measured From: KELLY BUSHING

API Serial No.	SECTION	TOWNSHIP	RANGE

	Run 1	Run 2	Run 3	Run 4
Logging Date	10-FEB-1996			
Run Number	1			
Depth Driller	1950 M			
Schlumberger Depth	1949 M			
Bottom Log Interval	1949 M			
Top Log Interval	1606 K			
Casing Driller Size @ Depth	244.500 MM @ 599 M	@	@	@
Casing Schlumberger	599 M			
Bit Size	200.000 MM			
Type Fluid In Hole				
Density / Viscosity	1.040 K.M.3 60 S			
Fluid Loss / PH				
Source Of Sample				
RM @ Measured Temperature	@	@	@	@
RMF @ Measured Temperature	@	@	@	@
RMC @ Measured Temperature	@	@	@	@
Source: RMF / RMC				
RM @ MRT	@ 53	@	@	@
RMF @ MRT / Recorded Temperatures	53 DEG			
Circulation Stopped / Time	10-FEB-1996 13:00			
Logger On Bottom / Time	11-FEB-1996 02:45			
Unit Number / Location	2 NORMAN WELLS			
Recorded By	GREG MCISAAC			
Witnessed By	HEWES WEDNESDAYS			

	Run 1	Run 2	Run 3	Run 4
Logging Date				
Run Number				
Depth Driller				
Schlumberger Depth				
Bottom Log Interval				
Top Log Interval				
Casing Driller Size @ Depth	@	@	@	@
Casing Schlumberger				
Bit Size				
Type Fluid In Hole				
Density / Viscosity				
Fluid Loss / PH				
Source Of Sample				
RM @ Measured Temp. abv	@	@	@	@
RMF @ Measured Temperature	@	@	@	@
RMC @ Measured Temperature	@	@	@	@
Source: RMF / RMC				
RM @ MRT / RMF @ MRT	@ @	@ @	@ @	@ @
RMF @ MRT / Recorded Temperatures				
Circulation Stopped / Time				
Logger On Bottom / Time				
Unit Number / Location				
Recorded By				
Witnessed By				

ALL INTERPRETATION OPINIONS CONTAINED HEREIN (WHICH TERM INCLUDES ANY AND ALL ELECTRICAL OR OTHER LOGS, SURVEYS AND INTERPRETATIONS) ARE BASED ON DATA, INFORMATION AND MATERIALS SUPPLIED TO SCHLUMBERGER BY OR ON BEHALF OF THE CLIENT AND ARE DELIVERED AS SUCH. ALTHOUGH SCHLUMBERGER MAY FROM TIME TO TIME RENDER SERVICES TO CLIENT INCLUDING THE GIVING OF OPINIONS OR RECOMMENDATIONS AS TO HOW CLIENT MAY OPTIMIZE OIL AND GAS RECOVERY AND AS TO HOW CLIENT MAY AVOID SUBSURFACE HAZARDS, CLIENT UNDERSTANDS AND AGREES THAT SCHLUMBERGER MAKES NO REPRESENTATION OR WARRANTY AS TO THE ACCURACY, CORRECTNESS OR RELIABILITY OF ANY INTERPRETATION OPINION, RECOMMENDATION, OR OTHER SERVICE PROVIDED IN CONNECTION WITH THE DATA AND THAT CLIENT'S USE OF THE DATA AND ITS RELIANCE ON ANY INTERPRETATION OPINION, RECOMMENDATION OR OTHER SERVICE IS AT CLIENT'S SOLE RISK. CLIENT AGREES THAT NEITHER SCHLUMBERGER NOR ANY OF ITS EMPLOYEES WILL BE LIABLE OR RESPONSIBLE FOR ANY LOSS, COSTS, DAMAGES OR EXPENSES INCURRED OR SUSTAINED BY CLIENT OR ANY OTHER PERSON RESULTING FROM ANY INTERPRETATION MADE BY ANY OF SCHLUMBERGER'S OFFICERS, AGENTS OR EMPLOYEES. THESE LIMITATIONS WILL BE DEEMED TO APPLY REGARDLESS OF ANY NEGLIGENCE OF SCHLUMBERGER OR ANY OF ITS EMPLOYEES AND WILL SURVIVE ANY WILLFUL MISCONDUCT OF SCHLUMBERGER OR ANY OF ITS EMPLOYEES.

OTHER SERVICES
CBS
CBS
CBL
CBL
DSN
DSN
PCM/DSN - TWO SHOT DATES 1996
PCM/DSN - TWO SHOT DATES 1996
CDN/DSN - 3 RUNS IN TWO PASSES
CDN/DSN - 3 RUNS IN TWO PASSES
MWD SES SERVICES 2 RUNS

RUN 1 — BRIDGE DRIVER & PROGRAM VERSION: 2C45-1 — STOPPED: 2030 — STARTED: 2030

RUN 2 — BRIDGE DRIVER & PROGRAM VERSION: 2C45-1 — STOPPED: 2030 — STARTED: 2030

RUN 2

DESCRIPTION

RUN 1

EQUIPMENT

SURFACE EQUIPMENT

DOWNHOLE EQUIPMENT

NCS 6
NGS 195
TCC-B 2319
TCCD 2319
TCC-B
TCCD
SGC-SA 1284
SGSC-KA 1284
PCD-B 1077
PCD 1077
PCD-A
PCD
AH-107
AH-107
AH-107
AH-107
CNTC 1441
CNSC-A 1292
CNSC-KA 1292
CNTC
CNSC-A
CNSC-KA
LDT-D 2043
LDSC-B 2283
LDSC-KB 2283
LDT-D
LDSC-B
LDSC-KB
RPC-2980
RPC

13.89
12.88
13.70
12.98
11.30
8.63
8.71
8.10
7.49
5.13
5.08
5.28
5.81
5.76
5.00

Tension
TENS
Gamma Ray
GR
PCD Data
CNTC
CNSC
LDT-D
LDSC
Caliper
CALI
PCDB Stand-off
PCDB
TOOL ZERO
MONUMENTAL FITTING ON TOP OF TOOL
WORKS ABOUT 75 TRUE NTH TO TOOL ZERO

Input DLIS Files — 11-Feb-1996 05:15 — 1950.0 M — 565.5 M
Output DLIS Files — 11-Feb-1996 05:23 — 1949.8 M — 565.5 M

Integrated Hole/Cement Volume Summary
Data Volume = 44.5 M3 (assuming 177.80 MM casing O.D.)
Computed from 1949.8 M to 565.5 M using size change(s) CALI LA

OP System Version: 8C1-205

	8C1-205	8C1-205
LDT-D	8C1-205	8C1-205
TCC-B	8C1-205	8C1-205

	DEPTH	DIFF
	8C1-205	8C1-205

Integrated Hole Volume Major Pip Every 0.1 M3
Integrated Hole Volume Major Pip Every 1 M3
-- Integrated Cement Volume Major Pip Every 1 M3

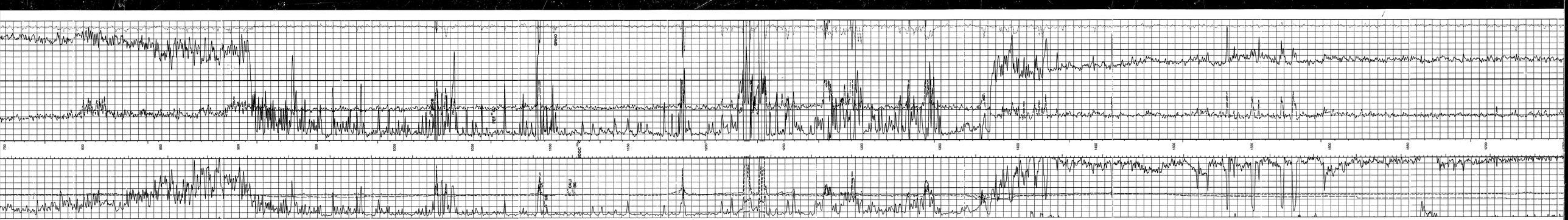
MAIN PASS

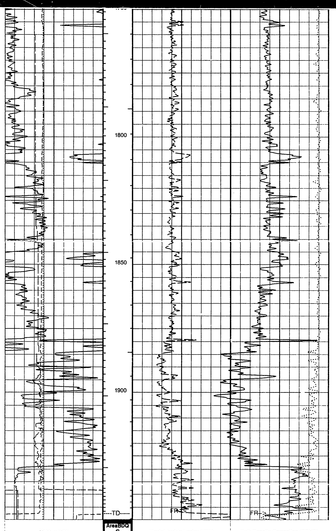
CALI LA (MM) 310 / 160
Bulk Density (RHOB) 1.95 / 2.95
Caliper (CALI) 9 / 125
Bulk Density Correction (DRHO) -0.25 / 0.25
Neutron Porporosity (NPHI) 0.45 / -0.15
RM Filter (RM) 0.2 / 2000
Resistivity (RT) 0.2 / 2000

Bulk Density Correction (DRHO) -0.25 / 0.25
Bulk Density (RHOB) 1.95 / 2.95
Neutron Porporosity (NPHI) 0.45 / -0.15

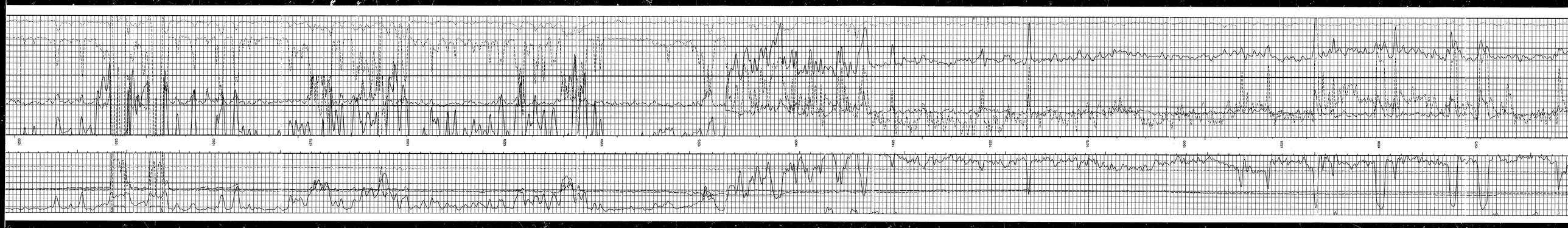
CASING

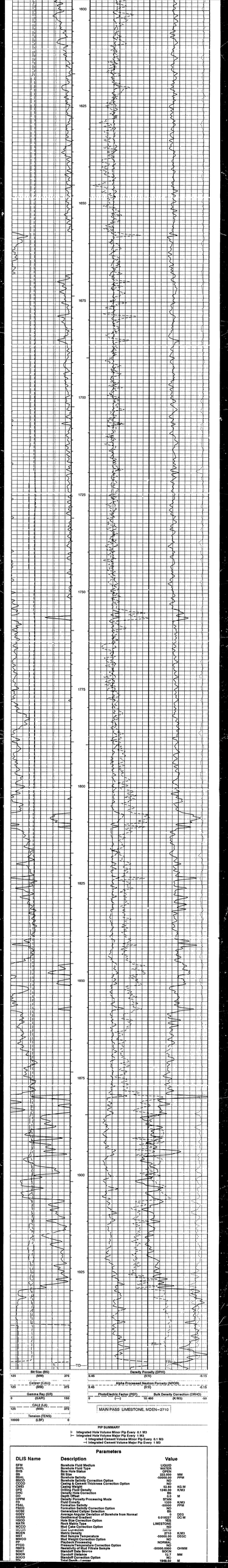
500 600 700 800


750
800
850
900
950
1000
1050
1100
1150
1200
1250
1300
1350
1400
1450
1500
1550
1600
1650
1700
DRUG
DRUG
DRUG


Bit Size (BS)
(MM)
Arrested
Hole
From
ROGC to
BIT
Photoelectric Factor (PEF)
(---)
Bulk Density Correction (DRHO)
(K/M3)
Caliper (CALI)
(MM)
Bulk
Density
(RHOB)
Curve
(ROGC)
Bulk Density (RHOB)
(K/M3)
Gamma Ray (GR)
(GAPI)
MAIN PASS
CALI (LA)
(MM)
PIP SUMMARY
Integrated Hole Volume Minor Pip Every 0.1 M3
Integrated Hole Volume Major Pip Every 1 M3
-I Integrated Cement Volume Minor Pip Every 0.1 M3
-I Integrated Cement Volume Major Pip Every 1 M3
Parameters
DLIS Name
Description
Value
BFM
Borehole Fluid Medium
LIQUID
BHS
Bit Size
222 MM
DHC
Density Hole Correction
0B
DO
Depth Offset
0 M
DRHM
Density Processing Mode
STAN
FD
Fluid Density
1100 K/M3
MDEN
Matrix Density
2710 K/M3
PP
Playback Processing
NORMAL
WMUD
Mud Weight
1200 K/M3
Format: DENS
Vertical Scale: 1:600
Graphics File Created: 11-Feb-1998 05:25
OP System Version: 8C1-205
MCM
LDT-D
8C1-205
CNT-H
8C1-205
FCD-B
8C1-205
SGT-L
8C1-205
TCC-B
8C1-205
Input DLIS Files
DEFAULT
LDTD .022
FN:18
FIELD
11-Feb-1998 05:19
1949.8 M
565.9 M
Output DLIS Files
DEFAULT
LDTD .023
FN:19
FIELD
11-Feb-1998 05:25
Integrated Hole/Cement Volume Summary
Hole Volume = 52.87 M3
Cement Volume = 19.11 M3 (assuming 177.80 MM casing O.D.)
Computed from 1948.8 M to 589.0 M using data channel(s) CALI LA
Tension (TENS)
(LBF)
Alpha Processed Neutron Porosity (NPOR)
(V/V)
Density Porosity (DPHI)
(V/V)
MAIN PASS LIMESTONE, MDEN=2710
CASING


800
825
850
875
900
925
950
975
1000
1025
1050
1075
1100
1125
1150
1175
LEAD II
LEAD V5
LEAD V5
LEAD II


1000
1025
1050
1075
1100
1125
1150
1175
1200
1225
1250
1275
1300
1325
1350
1375
1400
1425
1450
1475
1500
1525
1550
1575



Parameters

DLIS Name	Description	Value
DFM	Borehole Fluid Medium	LIQUID
BHFL	Borehole Fluid Type	WATER
BHS	Bore Hole Status	OPEN
BS	Bit Size	222.000 MM
BSAL	Borehole Salinity	40000.00 PPM
BSCO	Borehole Salinity Correction Option	NO
CDDO	Casing & Cement Thickness Correction Option	NO
CSG	Casing Fluid	KG/M
DFD	Drilling Fluid Density	1240.00 K/M3
DHC	Density Hole Correction	BS
DMF	Density Matrix	M
DPHQ	Density Porosity Processing Mode	STAN
FD	Fluid Density	1320 K/M3
FSAL	Formation Salinity	40000 PPM
FSCO	Formation Salinity Correction Option	NO
GCSC	Generalized Caliper Selection	1
GSEV	Average Angular Deviation of Borehole from Normal	0 DEG
GSRG	Geotherm/g Gradient	0.018222 DC/M
GSTE	Geotherm/g Temperature Option	NO
MATR	Rock Matrix Type	LIMESTONE
MCCO	Mud Cake Correction Option	NO
MCSC	Mud Cake Source	M
MDEN	Matrix Density	2710 K/M3
MST	Mud Sample Temperature	-50000.00 DEGC
MWCO	Mud Weight Correction Option	NO
PDAT	Pressure Data	MEASURED
PTCO	Pressure/Temperature Correction Option	NO
RMFS	Resistivity of Mud Filtrate Sample	-50000.0000 OHMM
SDSC	Standoff Data Source	SOCH
SOCH	Standoff Channel	MM
SOCO	Standoff Correction Option	NO
TIM	Total Depth - Logger	1949.00 M

OP System Version: 8C1-205
MCM

LDT-D	8C1-205	CNT-H	8C1-205
PCD-B	8C1-205	SGT-L	8C1-205
TCC-B	8C1-205		

Input DLIS Files

DEFAULT	LDTD .022	FN:18	FIELD	11-Feb-1998 05:19	1949.8 M	565.9 M

Output DLIS Files

DEFAULT	LDTD .023	FN:19	FIELD	11-Feb-1998 05:25		

Output DLIS Files

DEFAULT	LDTD .018	FN:15	FIELD	11-Feb-1998 04:52	953.0 M	842.5 M

Integrated Hole/Cement Volume Summary

Hole Volume = 4.68 M3
Cement Volume = 1.93 M3 (assuming 177.80 MM casing O.D.)
Computed from 953.0 M to 842.5 M using data channel(s) CALI LA

OP System Version: 8C1-205
MCM

LDT-D	8C1-205	CNT-H	8C1-205
PCD-B	8C1-205	SGT-L	8C1-205
TCC-B	8C1-205		

PIP SUMMARY
- Integrated Hole Volume Minor Pip Every 0.1 M3
- Integrated Hole Volume Major Pip Every 1 M3
- Integrated Cement Volume Minor Pip Every 0.1 M3
- Integrated Cement Volume Major Pip Every 1 M3

Tension (TENS) 10000 (LBF) 0
CALI (LA) 125 (MM) 375
Gamma Ray (GR) 0 (GAPI) 150
PhotoElectric Factor (PEF) 0 (---) 10
Bulk Density Correction (DRHO) .50 (K/M3) -50
Caliper (CALI) 125 (MM) 375
Alpha Processed Neutron Porosity (NPOR) 0.45 (V/V) -0.15
Bit Size (BS) 125 (MM) 375
Density Porosity (DPHI) 0.45 (V/V) -0.15

REPEAT SECTION LIMESTONE, MDEN=2710

650
875
900
925
950

Bit Size (BS) 125 (MM) 375
Density Porosity (DPHI) 0.45 (V/V) -0.15
Caliper (CALI) 125 (MM) 375
Alpha Processed Neutron Porosity (NPOR) 0.45 (V/V) -0.15
Gamma Ray (GR) 0 (GAPI) 150
PhotoElectric Factor (PEF) 0 (---) 10
Bulk Density Correction (DRHO) .50 (K/M3) -50
CALI (LA) 125 (MM) 375
REPEAT SECTION LIMESTONE, MDEN=2710
Tension (TENS) 10000 (LBF) 0

PIP SUMMARY
- Integrated Hole Volume Minor Pip Every 0.1 M3
- Integrated Hole Volume Major Pip Every 1 M3
- Integrated Cement Volume Minor Pip Every 0.1 M3
- Integrated Cement Volume Major Pip Every 1 M3

Parameters

DLIS Name	Description	Value
BFM	Borehole Fluid Medium	LIQUID
BHFL	Borehole Fluid Type	WATER
BHS	Borehole Hole Status	OPEN
BS	Bit Size	222.000 MM
BSAL	Borehole Salinity	-50000.00 PPM
CCCO	Casing & Cement Thickness Correction Option	NO
CCCO	Casing & Cement Thickness Correction Option	NO
CWEI	Casing Weight	53.60 K/L/M
DFD	Drilling Fluid Density	1240.00 K/M3
DHC	Density Hole Correction	BR
DPMM	Density Porosity Processing Mode	STAN
FD	Fluid Density	1220 K/M3
FBAL	Formation Salinity	-50000 PPM
FSCO	Formation Salinity Correction Option	NO
GCO	Geothermal Gradient Option	0
GDEV	Average Angular Deviation of Borehole from Normal	0 DEG
GGRD	Geothermal Gradient	0.018227 DC/M
HSCO	Hole Size Correction Option	TRE
HSIZ	Hole Size	LIMESTONE
MCCO	Mud Cake Correction Option	NO
MCOR	Mud Correction	NATU
MDEN	Matrix Density	2710 K/M3
MST	Mud Sample Temperature	-9999.0000 DEGC
MWCO	Mud Weight Correction Option	NO
PTCO	Pressure/Temperature Correction Option	NO
RMFS	Resistivity of Mud Filtrate Sample	-50000.0000 OHMM
SCHI	Standoff Channel	12.7 MM
SDCH	Standoff Distance	12.7 MM
SOCO	Standoff Correction Option	NO
WMUD	Mud Weight Logger	1330 M
WMUD	Mud Weight	1330 K/M3

Format: PORO | Vertical Scale: 1:240 | Graphics File Created: 11-Feb-1998 04:52

OP System Version: 8C1-205
MCM

LDT-D	8C1-205	CNT-H	8C1-205
PCD-B	8C1-205	SGT-L	8C1-205
TCC-B	8C1-205		

Input DLIS Files

DEFAULT	LDTD .016	FN:13	FIELD	11-Feb-1998 03:51	1949.7 M	1870.3 M

Output DLIS Files

DEFAULT	LDTD .021	FN:17	FIELD	11-Feb-1998 05:17	1949.8 M	1870.4 M

OP System Version: 8C1-205
MCM

LDT-D	8C1-205	CNT-H	8C1-205
PCD-B	8C1-205	SGT-L	8C1-205
TCC-B	8C1-205		

PIP SUMMARY
- Integrated Hole Volume Minor Pip Every 0.1 M3
- Integrated Hole Volume Major Pip Every 1 M3
- Integrated Cement Volume Minor Pip Every 0.1 M3
- Integrated Cement Volume Major Pip Every 1 M3

Tension (TENS) 10000 (LBF) 0
CALI (LA) 125 (MM) 375
Gamma Ray (GR) 0 (GAPI) 150
PhotoElectric Factor (PEF) 0 (---) 10
Bulk Density Correction (DRHO) .50 (K/M3) -50
Caliper (CALI) 125 (MM) 375
Alpha Processed Neutron Porosity (NPOR) 0.45 (V/V) -0.15
Bit Size (BS) 125 (MM) 375
Density Porosity (DPHI) 0.45 (V/V) -0.15

REPEAT SECTION LIMESTONE MDEN=2710

1875
1900
1929

Bit Size (BS) 125 (MM) 375
Density Porosity (DPHI) 0.45 (V/V) -0.15
Caliper (CALI) 125 (MM) 375
Alpha Processed Neutron Porosity (NPOR) 0.45 (V/V) -0.15
Gamma Ray (GR) 0 (GAPI) 150
PhotoElectric Factor (PEF) 0 (---) 10
Bulk Density Correction (DRHO) .50 (K/M3) -50
CALI (LA) 125 (MM) 375
REPEAT SECTION LIMESTONE MDEN=2710
Tension (TENS) 10000 (LBF) 0

PIP SUMMARY
- Integrated Hole Volume Minor Pip Every 0.1 M3
- Integrated Hole Volume Major Pip Every 1 M3
- Integrated Cement Volume Minor Pip Every 0.1 M3
- Integrated Cement Volume Major Pip Every 1 M3

Parameters

DLIS Name	Description	Value
BFM	Borehole Fluid Medium	LIQUID
BHFL	Borehole Fluid Type	WATER
BHS	Borehole Hole Status	OPEN
BS	Bit Size	222.000 MM
BSAL	Borehole Salinity	-50000.00 PPM
BSCO	Borehole Salinity Correction Option	NO
CCCO	Casing & Cement Thickness Correction Option	NO
CWEI	Casing Weight	53.60 K/L/M
DFD	Drilling Fluid Density	1240.00 K/M3
DHC	Density Hole Correction	BR
DPMM	Density Porosity Processing Mode	STAN
FD	Fluid Density	1220 K/M3
FBAL	Formation Salinity	-50000 PPM
FSCO	Formation Salinity Correction Option	NO
GCO	Geothermal Gradient Option	0
GDEV	Average Angular Deviation of Borehole from Normal	0 DEG
GGRD	Geothermal Gradient	0.018227 DC/M
HSCO	Hole Size Correction Option	TRE
HSIZ	Hole Size	LIMESTONE
MCCO	Mud Cake Correction Option	NO
MCOR	Mud Correction	NATU
MDEN	Matrix Density	2710 K/M3
MST	Mud Sample Temperature	-9999.0000 DEGC
MWCO	Mud Weight Correction Option	NO
PB	Playback Processing	RECOMPUTE
PTCO	Pressure/Temperature Correction Option	NO
RMFS	Resistivity of Mud Filtrate Sample	-50000.0000 OHMM
SCHI	Standoff Channel	12.7 MM
SDCH	Standoff Distance	12.7 MM
SOCO	Standoff Correction Option	NO
WMUD	Mud Weight Logger	1330 M
WMUD	Mud Weight	1330 K/M3

RMFS	Resistivity of Mud Filtrate Sample	-60000.0000	OHMM
SDAT	Standoff Data Source	SOCN	
SOCN	Standoff Distance	12.7	MM
SCCN	Standoff Correction Option	NO	
TDL	Total Depth - Logger	1949.00	M
WMUD	Mud Weight	1320	K/M3

Format: PORO Vertical Scale: 1:240 Graphics File Created: 11-Feb-1998 05:17

OP System Version: 8C1-205

MCM

LDT-O	8C1-205	CNT-H	8C1-205
PCD-B	8C1-205	SGT-L	8C1-205
TCC-B	8C1-205		

Input DLIS Files

DEFAULT	LDTD .016	FN:13	FIELD	11-Feb-1998 03:01	1949.7 M	1870.3 M

Output DLIS Files

DEFAULT	LDTD .021	FN:17	FIELD	11-Feb-1998 05:17			

Input DLIS Files

DEFAULT	LDTD .015	FN:12	FIELD	11-Feb-1998 02:51	1950.4 M	1870.6 M

Output DLIS Files

DEFAULT	LDTD .020	FN:16	FIELD	11-Feb-1998 05:15	1950.1 M	1870.3 M

Integrated Hole/Cement Volume Summary

Hole Volume = 3.14 M3
Cement Volume = 1.19 M3 (assuming 177.80 MM casing O.D.)
Computed from 1948.9 M to 1870.3 M using data channel(s) CALI LA

OP System Version: 8C1-205

MCM

LDT-O	8C1-205	CNT-H	8C1-205
PCD-B	8C1-205	SGT-L	8C1-205
TCC-B	8C1-205		

PIP SUMMARY

- Integrated Hole Volume Minor Pip Every 0.1 M3
- Integrated Hole Volume Major Pip Every 1 M3
  - Integrated Cement Volume Minor Pip Every 0.1 M3
  - Integrated Cement Volume Major Pip Every 1 M3

Tension (TENS) 10000 (LBF) 0

CALI (LA) 125 (MM) 375

Gamma Ray (GR) 0 (GAPI) 150

PhotoElectric Factor (PEF) 0 (---) 10

Bulk Density Correction (DRHO) 0.45 (G/C3) -0.15

Caliper (CALI) 125 (MM) 375

Alpha Processed Neutron Porosity (NPOR) 0.45 (V/V) -0.15

Bit Size (BS) 125 (MM) 375

Density Porosity (DPHI) 0.45 (V/V) -0.15

REPEAT SECTION LIMESTONE MDEN=2710

1875

1900

1925

1950

Bit Size (BS) 125 (MM) 375

Density Porosity (DPHI) 0.45 (V/V) -0.15

Caliper (CALI) 125 (MM) 375

Alpha Processed Neutron Porosity (NPOR) 0.45 (V/V) -0.15

Gamma Ray (GR) 0 (GAPI) 150

PhotoElectric Factor (PEF) 0 (---) 10

Bulk Density Correction (DRHO) 0 (K/M3) -50

CALI (LA) 125 (MM) 375

REPEAT SECTION LIMESTONE MDEN=2710

Tension (TENS) 10000 (LBF) 0

PIP SUMMARY

- Integrated Hole Volume Minor Pip Every 0.1 M3
- Integrated Hole Volume Major Pip Every 1 M3
  - Integrated Cement Volume Minor Pip Every 0.1 M3
  - Integrated Cement Volume Major Pip Every 1 M3

Parameters

DLIS Name	Description	Value
BFM	Borehole Fluid Medium	LIQUID
BHFL	Borehole Fluid Type	WATER
BHS	Bore Hole Status	OPEN
BS	Bit Size	222.0005 MM
BSAL	Borehole Salinity	-60000.00 PPM
BSCO	Borehole Salinity Correction Option	NO
CCOO	Casing & Cement Thickness Correction Option	NO
CWEI	Casing Weight	53.60 KG/M
DFD	Drilling Fluid Density	1320.00 K/M3
DHC	Density Hole Correction	SI
DO	Depth Offset	-0.3 M
DPHM	Density Porosity Processing Mode	1121H
FD	Fluid Density	1320 K/M3
FSAL	Formation Salinity	-60000 PPM
FSCO	Formation Salinity Correction Option	NO
GCEI	Generalized Caliper Selection	BS
GDEC	Generalized Declination of Borehole from Normal	DEG
GSRO	Geothermal Gradient	0.018427 DC/M
HSCO	Hole Size Correction Option	YES
MATN	Rock Matrix Type	LIMESTONE
MCCO	Mud Cake Correction Option	NO
MCOR	Mud Correction	NATU
MDEN	Matrix Density	2710 K/M3
MST	Mud Sample Temperature	-50000.00 DEGC
PCOO	Pressure/Temperature Correction Option	NO
PF	Playback Processing	RECOMPUTE
PTCO	Pressure/Temperature Correction Option	NO
RMFS	Resistivity of Mud Filtrate Sample	-60000.0000 OHMM
SDAT	Standoff Data Source	SOCN
SOCN	Standoff Distance	12.7 MM
SCCN	Standoff Correction Option	NO
TDL	Total Depth - Logger	1949.00 M
WMUD	Mud Weight	1320 K/M3

Fi;rmat: PORO Vertical Scale: 1:240 Graphics File Created: 11-Feb-1998 05:13

OP System Version: 8C1-205

MCM

LDT-O	8C1-205	CNT-H	8C1-205
PCD-B	8C1-205	SGT-L	8C1-205
TCC-B	8C1-205		

Input DLIS Files

DEFAULT	LDTD .015	FN:12	FIELD	11-Feb-1998 02:51	1950.4 M	1870.6 M

Output DLIS Files

DEFAULT	LDTD .020	FN:16	FIELD	11-Feb-1998 05:15			

Calibration and Check Summary

Measurement	Nominal	Master	Before	After	Change	Limit	Units
Litho Density - D Wellsite Calibration - Background measurements							
Master Calibration out of date Dec 08 16:37:1998 After: Feb 11 05:43 1998							
LL Background		20.00	15.40	15.43	-0.000024	1.000	CPS
LU Background		78.00	57.26	57.00	-0.2068	1.000	CPS
LS Background		57.00	44.10	44.02	-0.09145	1.000	CPS
LITH Background		5.500	4.320	4.249	4.315	0.06829	0.3000	CPS
SU Background		14.00	12.89	12.89	12.99	0.1066	0.5000	CPS
SS2 Background		11.00	8.688	8.684	8.539	-0.04535	0.5000	CPS
Litho Density - D Wellsite Calibration - Detectors Resolution From BKG Measurements							
Master Calibration out of date Dec 08 16:37:1998 Before: Feb 09 07:50 1998 After: Feb 11 05:43 1998							
LS Resolution Background		8.500	8.504	9.402	8.418	-0.01365	N/A
SS Resolution Background		8.000	8.557	9.689	8.641	-0.02782	N/A
Litho Density - D Wellsite Calibration - Caliper Calibration							
Before: Feb 09 07:48 1998							
Caliper Small Ring		203.2	N/A	164.4	N/A	N/A	N/A
Caliper Large Ring		304.8	N/A	264.4	N/A	N/A	N/A
Compensated Neutron - H Wellsite Calibration - Zero Measurement							
Master: Jan 07 14:38 1998 Before: Feb 08 07:55 1998 After: Feb 11 05:41 1998							
CNTC Background			26.73	26.73	26.58	26.76	-0.1781
CFTC Background			34.02	34.10	34.10	31.05	-3.056
Rowrest Caliper Device - B Wellsite Calibration - Large Arm Calibration							
Before: Feb 09 08:46 1998							
Large Arm Small Ring		203.2	N/A	182.8	N/A	N/A	N/A
Large Arm Large Ring		304.8	N/A	277.7	N/A	N/A	N/A
Rowrest Caliper Device - B Wellsite Calibration - Small Arm Calibration							
Before: Calibration not done							
Small Arm Small Gauge		25.40	N/A	N/A	N/A	N/A	N/A
Small Arm Large Gauge		127.0	N/A	N/A	N/A	N/A	N/A
Rowrest Caliper Device - B Wellsite Calibration - Micro Inverse Calibration							
Before: Calibration not done							
Micro Inverse Zero		0	N/A	N/A	N/A	N/A	0.1000
Micro Inverse Plus		2.000	N/A	N/A	N/A	N/A	0.2000
Rowrest Caliper Device - B Wellsite Calibration - Micro Normal Calibration							
Before: Calibration not done							
Micro Normal Zero		0	N/A	N/A	N/A	N/A	0.1000
Micro Normal Plus		2.000	N/A	N/A	N/A	N/A	0.2000
Scintillation Gamma Ray - L Wellsite Calibration - Detector Calibration							
Before: Feb 09 07:59 1998							
Gamma Ray Background		30.00	N/A	19.24	N/A	N/A	N/A
Gamma Ray Calibrator		150.0	N/A	150.9	N/A	N/A	0.7272
Gamma Ray (Calibrated)		163.0	N/A	165.0	N/A	N/A	15.00

GAPI
GAPI
GAPI

The CNT Master Calibration Was Done With The Following Parameters :

NCT-B Water Temperature 23.9 DEGC
Thermal Housing Size 55.725 MM

Litho Density - D / Equipment Identification

Primary Equipment
- Nuclear Sensor Cartridge — NSC - E — 1605
- Powered Gamma Detector — PGD - G — 2721
- Gamma Source Reflective — GSR - J — 2043

Auxiliary Equipment
- Density Reliability Sonde — DRB - C — 723
- Electronics Cartridge housing — ECH - MAX — 1672
- Powered Detector Housing — PCH - L — 2950

Litho Density - D Wellsite Calibration

Background Measurements

Phase	LL Background CPS	Value	Phase	LU Background CPS	Value	Phase	LS Background CPS	Value
Master		15.47	Master	57.26		Master		44.10
Before		15.42	Before	57.00		Before		44.02
After		15.43	After	57.00		After		44.02
	13.00 20.00 (Minimum)	20.00 (Maximum)		78.00 (Maximum)	84.00 (Minimum)		63.00 (Maximum)	57.00 75.00 (Minimum) (Maximum)

Phase	LITH Background CPS	Value	Phase	SU Background CPS	Value	Phase	SS2 Background CPS	Value
Master	4.320		Master	12.89		Master	8.688	
Before	4.249		Before	12.89		Before	8.684	
After	4.315		After	12.99		After	8.539	
	3.500 4.500 (Minimum) (Maximum)			11.00 14.00 (Minimum) (Maximum)			7.000 11.00 (Minimum) (Maximum)	

Master Calibration out of date Dec 08 16:37:1997 Before: Feb 09 07:50 1998 After: Feb 11 05:43 1998

Litho Density - D Wellsite Calibration

Detectors Resolution From BKG Measurements

Phase	LS Resolution Background	Value	Phase	SS Resolution Background	Value
Master	8.504		Master	8.557	
Before	9.402		Before	9.689	
After	9.418		After	9.641	
	8.000 8.000 (Minimum) (Maximum)			8.000 10.00 (Minimum) (Maximum)	

Master Calibration out of date Dec 08 16:37:1997 Before: Feb 09 07:50 1998

After: Feb 11 05:43 1998

Compensated Neutron - H / Equipment Identification

Primary Equipment
- Compensated Neutron Cartridge — CNC - HA — 1257
- Neutron Detector with Alpha Source — CND - A
- Neutron Logging Source — NLS - KL
- Neutron Source Reflective — NSR - F — 1481

Auxiliary Equipment
- Compensated Neutron Housing — CNH - A — 4485
- Neutron Calibration Tank — NCT - B

Compensated Neutron - H Wellsite Calibration

Zero Measurements

Phase	CNTC Background CPS	Value	Phase	CFTC Background CPS	Value
Master		26.73	Master		34.10
Before		26.58	Before		34.10
After		26.76	After		31.05
	0.000 26.73 (Minimum) (Minimum)	80.00 (Maximum)		0.000 34.10 (Minimum) (Minimum)	80.00 (Maximum)

Master: Jan 07 14:38 1998

Before: Feb 08 07:55 1998

After: Feb 11 05:41 1998

Powered Caliper Device - B / Equipment Identification

Primary Equipment
- Powered Caliper Cartridge - H — PCC - H
- Powered Caliper Mechanical (bonded) - A — 1077

Auxiliary Equipment
- Powered Caliper Housing - A — PCH - A

Powered Caliper Device - B Wellsite Calibration

Micro Inverse Calibration

Phase	Micro Inverse Zero OHMM	Value	Phase	Micro Inverse Plus OHMM	Value
Master	NOT DONE	N/A	Before	NOT DONE	N/A
	0.000 0 (Minimum) (Minimum)	1.000 (Maximum)		0.000 4.000 (Minimum) (Maximum)	8.750 (Maximum)

Before: Calibration not done

Powered Caliper Device - B Wellsite Calibration

Micro Normal Calibration

Phase	Micro Normal Zero OHMM	Value	Phase	Micro Normal Plus OHMM	Value
Master	NOT DONE	N/A	Before	NOT DONE	N/A
	0.000 0 (Minimum) (Minimum)	1.000 (Maximum)		0.000 4.000 (Minimum) (Maximum)	8.750 (Maximum)

Before: Calibration not done

Scintillation Gamma Ray - L / Equipment Identification

Primary equipment
- Scintillation Gamma Cartridge — SGC - SA — 1C 18
- Scintillation Gamma Detector — SGD - TAA

Auxiliary Equipment
- Scintillation Gamma Housing — SGH - K — 530
- Gamma Source Reflective — GSR - LUV

Scintillation Gamma Ray - L Wellsite Calibration

Detector Calibration

Phase	Gamma Ray Background GAPI	Value	Phase	Gamma Ray Ltg - Bkgd GAPI	Value	Phase	Gamma Ray Calibrator GAPI	Value	Phase	Gamma Ray (Calibrated) GAPI	Value
Before		19.24	Before		130.9	Before		150.9	Before		165.1
	0 30.00 (Minimum) (Minimum)	150.0 (Maximum)		0 137.0 (Minimum)	150.0 (Maximum)		0 150.0 (Minimum)	150.0 (Maximum)		0 180.0 (Minimum)	180.0 (Maximum)

Before: Feb 09 07:59 1998

COMPANY	RANGER OIL LIMITED
WELL	RANGER NOTA CREEK C-17
FIELD	NOTA CREEK
TERRITORY	N.W.T.


BOTTOM LOG INTERVAL	1948 M
SCHLUMBERGER DEPTH	1949 M
DEPTH DRILLER	1953 M
KELLY BUSHING	172.22 M
DRILL FLOOR	171.92 M
GROUND LEVEL	168.22 M

Schlumberger

COMPENSATED NEUTRON LITHO DENSITY

Source Reference: CALGARY DATA COMMUNICATION CENTER (10FEB98.108)
Software Version:
Distribution of this LOGNET Product:

SCHLUMBERGER OF CANADA
23 FLOOR COMPUTER ROOM
801 6 AVE S W.
CALGARY. ALBERTA
PHONE: 509-4050
Attn:
PETER GOETZ OFFICE:403 232 5291



LOG - **SCHLUMBERGER LOGNET**
COMPANY - **RANGER OIL (CANADA) LTD**
WELL - **RANGER NOTA CREEK C-17**

LOGNET Communications Network

Schlumberger

COMPLETION

N.E.B. COPY

COMPANY: RANGER OIL LIMITED

WELL: RANGER NOTA CREEK C-17

FIELD: NOTA CREEK

TERRITORY N.W.T.

TERRITORY/W.T. NOTA CREEK
Field: C-17-85-10-126
Location: RANGER OIL CREEK C-17
Company: RANGER OIL LIMITED
LOCATION

9211-R36-21

Schlumberger

COMPENSATED CEMENT BOND LOG

C-17-85-10-126

Elev.: K.B. 172.22 M
G.L. 168.22 M
D.F.

Permanent Datum: GROUND LEVEL Elev.: 168.22 M
Log Measured From: KELLY BUSHING 4.0 M above Perm. Datum
Drilling Measured From: KELLY BUSHING

API Serial No.	SECTION	TOWNSHIP	RANGE

Logging Date	25-FEB-1998				
Run Number	1				
Depth Driller	1926 M				
Schlumberger Depth	1923 M				
Bottom Log Interval	1921 M				
Top Log Interval	1700 M				
Casing Fluid Type	WATER				
Salinity					
Density					
Fluid Level					
BIT/CASING/TUBING STRING					
Bit Size	222.000 MM				
From					
To					
Casing/Tubing Size	177.800 MM				
Weight	34.2 KG/M				
Grade					
From	0 M				
To	1929 M				
Maximum Recorded Temperatures					
Logger On Bottom Time	25-FEB-1998 3:35				
Unit Number Location	2 NORMAN WELLS				
Recorded By	GREG MOSIMAC				
Witnessed By	ANDY GORUK				

PVT DATA	Run 1	Run 2	Run 3	Run 4
Oil Density				
Water Salinity				
Gas Gravity				
Bo				
Bw				
1/Bg				
Bubble Point Pressure				
Bubble Point Temperature				
Solution GOR				
Maximum Deviation				
CEMENTING DATA				
Primary/Squeeze	Primary			
Casing String No.				
Lead Cement Type				
Volume				
Density				
Water Loss				
Additives				
Tail Cement Type				
Volume				
Density				
Water Loss				
Additives				
Expected Cement Top				
Logging Date				
Run Number				
Depth Driller				
Schlumberger Depth				
Bottom Log Interval				
Top Log Interval				
Casing Fluid Type				
Salinity				
Density				
Fluid Level				
BIT/CASING/TUBING STRING				
Bit Size				
From				
To				
Casing/Tubing Size				
Weight				
Grade				
From				
To				
Maximum Recorded Temperatures				
Logger On Bottom Time				
Unit Number Location				
Recorded By				
Witnessed By				

ALL INTERPRETATIONS ARE OPINIONS BASED ON INFERENCES FROM ELECTRICAL OR OTHER MEASUREMENTS AND WE CANNOT, AND DO NOT, GUARANTEE THE ACCURACY OR CORRECTNESS OF ANY INTERPRETATIONS, AND WE SHALL NOT, EXCEPT IN THE CASE OF GROSS OR WILLFUL NEGLIGENCE ON OUR PART, BE LIABLE OR RESPONSIBLE FOR ANY LOSS, COSTS, DAMAGES OR EXPENSES INCURRED OR SUSTAINED BY ANYONE RESULTING FROM ANY INTERPRETATION MADE BY ANY OF OUR OFFICERS, AGENTS OR EMPLOYEES. THESE INTERPRETATIONS ARE ALSO SUBJECT TO OUR STANDARD TERMS AND CONDITIONS AND SCHEDULE OF CURRENT PRICES.

	RUN 1	RUN 2
SERVICE ORDER #	121081	902459
PERSONNEL LOCATION		
FLUID LEVEL		
LOGGED INTERVAL	START	STOP
	START	STOP

OTHER SERVICES 1
OS1:
OS2:
OS3:
OS4:
OS5:

OTHER SERVICES 2
OS1:
OS2:
OS3:
OS4:
OS5:

REMARKS: RUN NUMBER 1
CORRELATED TO DOG MUNICHION DENSITY DATED 25-FEB-1998

REMARKS: RUN NUMBER 2

EQUIPMENT DESCRIPTION

RUN 1 RUN 2

SURFACE EQUIPMENT

WDMA9.122
STMA-C.302
GSR-UY

DOWNHOLE EQUIPMENT

PEH-A
PEH-A

TCC-B
ECH-G.2319
TCC-B

SGT-L
SGH-K.430
SGH-K.1018
SGDT-AA

CAL-Y
CAL-Y.68


CBT-EB
CBT-C.370
CBT-C.1370
CBT-A.1369
CBT-AA.969
CMS-AT

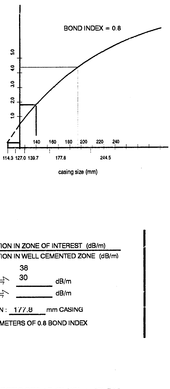
12.84
12.29
11.38
11.38
11.10
9.70
9.40
8.64
3.81
3.58
3.40
3.02
2.87
2.62
2.46
1.42
0.00

Telemetry Cartridge
CTEM
Gamma Ray
CCL
UTR1
UTR2
RXR3
LTR1
LTR2
DMG
Tension HY
TOOL ZERO

MAXIMUM STRING DIAMETER 82 MM
MEASURE POINT IS TOOL ZERO
ALL LENGTHS IN METERS

FIELD INTERPRETATION





BOND INDEX = ATTENUATION IN ZONE OF INTEREST (dB/m) / ATTENUATION IN WELL CEMENTED ZONE (dB/m)

1.0 BOND INDEX ⟹ 38 dB/m

0.8 BOND INDEX ⟹ 30 dB/m

HYDRAULIC ISOLATION IN : 177.8 mm CASING

REQUIRES: 3.0 METERS OF 0.8 BOND INDEX

INTERPRETATION:

SURFACE: 339.7MM 81.1 KG/M CEMENTED WITH 29 T ARCTIC SET +7.4% D71 + .5% D65 + .5% B71 + 33KG CELLOFLAKE. 6 M3 RETURNS

INTERMEDIATE: 19 T RFC + 1% CACL2 + .2% D46 + 5 L/T FS2.1 WITH CONT. RETURNS THROUGHOUT

PRODUCTION: STAGE 1: 25 M3 1:1:2 G + 18 % D44 + .1 % D71 FILL CEMENT AND TAILED IN WITH 3 M3 RFC + 1% B30 + .3 % B71 + .2 % D46

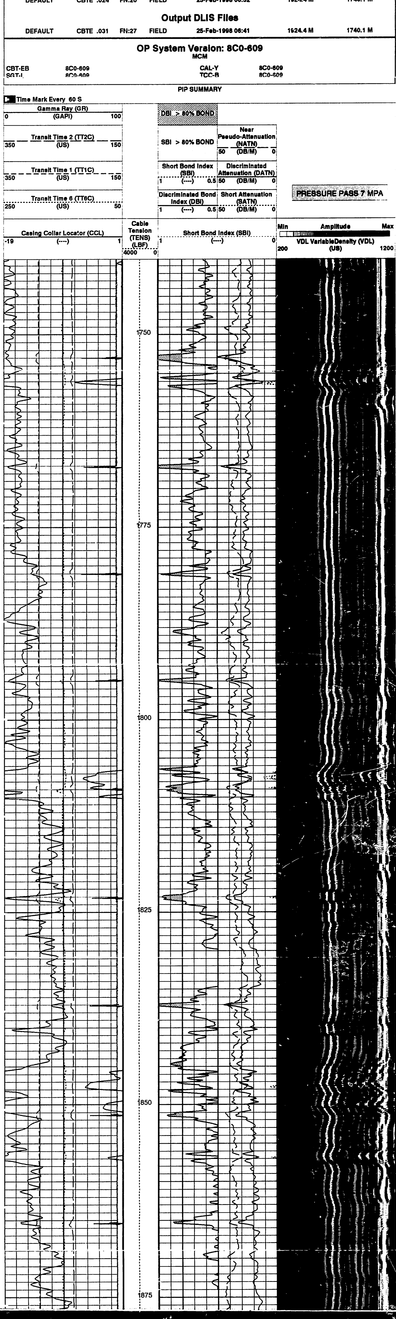
STAGE 2: 6.1 M3 RFC + .3 % B71 + .1 % B30 + .2 % D46 WITH 5 M3 CEMENT RETURNS

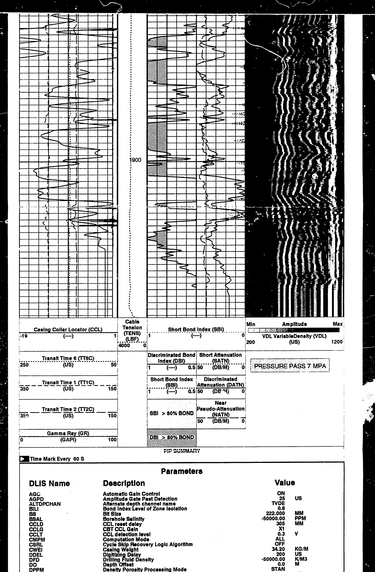
STAGE COLLAR AT 405 M KB

STAGE 2 CEMENT TOP AT APPROX 17 33 MKB

STAGE 1 CEMENT TOP AT APPROX 1373 MKB

CASING APPEARS TO BE WELL BONDED OVER LOWER LOGGED INTERVAL FROM PBTD-1750
TOOLS CAME OUT OF WELL LOADED IN MUD





Time Mark Every 60 S

Parameters

DLIS Name	Description	Value	
AGC	Automatic Gain Control	ON	
AGPD	Amplitude Gate Peak Detection	TVDE	US
ALTDPCHAN	Alternate depth channel name	TVDE	
BLI	Bond Index Level of Zone Isolation	0.6	
BS	Bit Size	222.000	MM
BSAL	Borehole Salinity	-50000.00	PPM
CDCL	CCL count delay	20	MM
CDTC	CBT CCL Gain	21	
CECT	CCL detection level	0.3	V
CMFM	Computation Mode	263	
CSRL	Cycle Skip Recovery Logic Algorithm	ON	
CWEI	Casing Weight	34.20	KG/M
DFD	Drilling Fluid Density	2000.00	K/M3
DFSL	Drilling Fluid Salinity	-50000.00	K/M3
DPTH	Depth Telset	2.0	M
DPPM	Density Porosity Processing Mode	5734.0	
DTMD	Digitizer Sample Interval	4	US
DWF	Digitized Waveforms	260	US-M
DWOD	Digitizer Word Count	260	
DWF	Digitized Waveforms	OFF	
FBSG	Far Minimum Sliding Gate	279.99	US
FTTM	Far Transit Time Minimum	279.99	US
GAI	Manual Gain	260	
GCMD	Gain Control	AUTO	MV
LGMS	LGMS Coverage	NONE	
MATE	Maximum Attenuation Short	96	DB/M
MAT1	Maximum Attenuation	96	DB/M
MCIL	Mean Casing Roomess	187.008	US-M
MCS	Mud Sample Temperature	4000	
MODE	Firing Mode	ALL	
MST	Mud Sample Temperature	-50000.00	DEGC
MUFI	Multichannel Input	RCVR	
NFPI	Near Free Pipe Sonic Amplitude	75	MV
NRSG	Near Minimum Sliding Gate	222	US
NTTM	Near Transit Time Minimum	222.000	US
PBPSACP	Alternate depth channel playback enabled	NO	
PP	Playback Processing	NORMAL	
RAWS	RI to RI Sensitivity Ratio	0.5	DB/M
RATE	Firing Rate	60.0	
RMF	Resistivity of Mud Filtrate Sample	-50000.0000	OHMM
RW	Resistivity of Connate Water	-50000.0000	OHMM
SALL	Sonic Amplitude Lower Limit	0.5	MV
SAUL	Sonic Amplitude Upper Limit	5.0	MV
SGAD	Sliding Gate	OFF	
SLEV	Signal Level for AGC	5550	MV
SMSG	Short Minimum Sliding Gate	222	US
TICA	TI Correction	0	
TD	Total Depth	1923	M
TDD	Total Depth - Driller	1925.00	M
TDL	Total Depth - Logger	1923.00	M
TRAN	Transmitter	ON	
TTCF	Transit Time Correction Factor	1.0	US
TVCA	Transmitter Voltage Correction Algorithm	ON	
TWCA	Transmitter Voltage Correction Water Sample	37.78	DEGC
UBAI	Uphole Gain	53	
VDLG	VDL Manual Gain	260	
VDLM	VDL Firing Mode	LTH	
VMSG	Very Far Minimum Sliding Gate	222	US
WERC	Wrong Echo Rejection Algorithm	ON	

Format: CBT_VDL Vertical Scale: 1:240 Graphics File Created: 25-Feb-1998 06:41

OP System Version: 8C0-609
MCM

CBT-EB	8C0-609	CAL-Y	8C0-609
SGT-L	8C0-609	TCC-B	8C0-609

Input DLIS Files

DEFAULT	CBTE .024	FN:20	FIELD	25-Feb-1998 06:32	1924.4 M	1740.1 M

Output DLIS Files

DEFAULT	CBTE .031	FN:27	FIELD	25-Feb-1998 06:41		

Input DLIS Files

DEFAULT	CBTE .013	FN:9	FIELD	25-Feb-1998 03:42	1923.6 M	1842.8 M

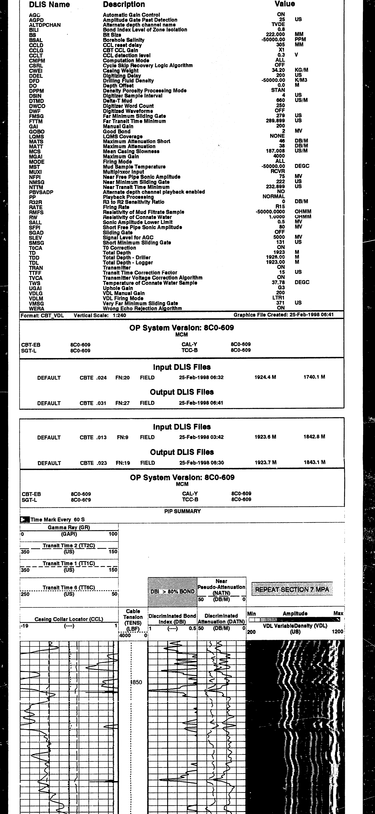
Output DLIS Files

DEFAULT	CBTE .023	FN:19	FIELD	25-Feb-1998 06:30	1923.7 M	1843.1 M

OP System Version: 8C0-609
MCM

CBT-EB	8C0-609	CAL-Y	8C0-609
SGT-L	8C0-609	TCC-B	8C0-609

PIP SUMMARY



Time Mark Every 60 S

Parameters

DLIS Name	Description	Value	
AGC	Automatic Gain Control	ON	
AGPD	Amplitude Gate Peak Detection	TVDE	US
ALTDPCHAN	Alternate depth channel name	TVDE	
BLI	Bond Index Level of Zone Isolation	0.6	
BS	Bit Size	222.000	MM
BSAL	Borehole Salinity	-50000.00	PPM
CDCL	CCL count delay	20	MM
CDTC	CBT CCL Gain	21	
CECT	CCL detection level	0.3	V
CMFM	Computation Mode	263	
CSRL	Cycle Skip Recovery Logic Algorithm	ON	
CWEI	Casing Weight	34.20	KG/M
DFD	Drilling Fluid Density	2000.00	K/M3
DFSL	Drilling Fluid Salinity	-50000.00	K/M3
DPPM	Density Porosity Processing Mode	5734.0	
DTMD	Digitizer Sample Interval	4	US
DWF	Digitized Waveforms	260	US-M
DWOD	Digitizer Word Count	260	
DWF	Digitized Waveforms	OFF	
FBSG	Far Minimum Sliding Gate	279.99	US
FTTM	Far Transit Time Minimum	279.99	US
GAI	Manual Gain	260	
GCMD	Gain Control	AUTO	MV
LGMS	LGMS Coverage	NONE	
MATE	Maximum Attenuation Short	96	DB/M
MAT1	Maximum Attenuation	96	DB/M
MCIL	Mean Casing Roomess	187.008	US-M
MCS	Mud Sample Temperature	4000	
MODE	Firing Mode	ALL	
MST	Mud Sample Temperature	-50000.00	DEGC
MUFI	Multichannel Input	RCVR	
NFPI	Near Free Pipe Sonic Amplitude	75	MV
NMSG	Near Minimum Sliding Gate	222	US
NTTM	Near Transit Time Minimum	222.000	US
PBPSACP	Alternate depth channel playback enabled	NO	
PP	Playback Processing	RECOMPUTE	
RAWS	RI to RI Sensitivity Ratio	0.5	DB/M
RATE	Firing Rate	60.0	
RMF	Resistivity of Mud Filtrate Sample	-50000.0000	OHMM
RW	Resistivity of Connate Water	-50000.0000	OHMM
SALL	Sonic Amplitude Lower Limit	0.5	MV
SAUL	Sonic Amplitude Upper Limit	5.0	MV
SFPG	Short Free Pipe Sonic Amplitude	40	MV
SGAD	Sliding Gate	OFF	
SLEV	Signal Level for AGC	5000	MV
SMSG	Short Minimum Sliding Gate	131	US
TICA	TI Correction	120	
TD	Total Depth	1923	M
TDD	Total Depth - Driller	1926.00	M
TDL	Total Depth - Logger	1923.00	M
TRAN	Transmitter	ON	
TTCF	Transit Time Correction Factor	1.0	US
TVCA	Transmitter Voltage Correction Algorithm	ON	
TWCA	Transmitter Voltage Correction Water Sample	37.78	DEGC
UBAI	Uphole Gain	53	
VDLG	VDL Manual Gain	260	
VDLM	VDL Firing Mode	LTH	
VMSG	Very Far Minimum Sliding Gate	222	US
WERC	Wrong Echo Rejection Algorithm	ON	

Format: CBT_VDL Vertical Scale: 1:240 Graphics File Created: 25-Feb-1998 06:30

OP System Version: 8C0-609
MCM

CBT-EB	8C0-609	CAL-Y	8C0-609
SGT-L	8C0-609	TCC-B	8C0-609

Input DLIS Files

DEFAULT	CBTE .012	FN:8	FIELD	25-Feb-1998 03:31	1923.7 M	1834.0 M

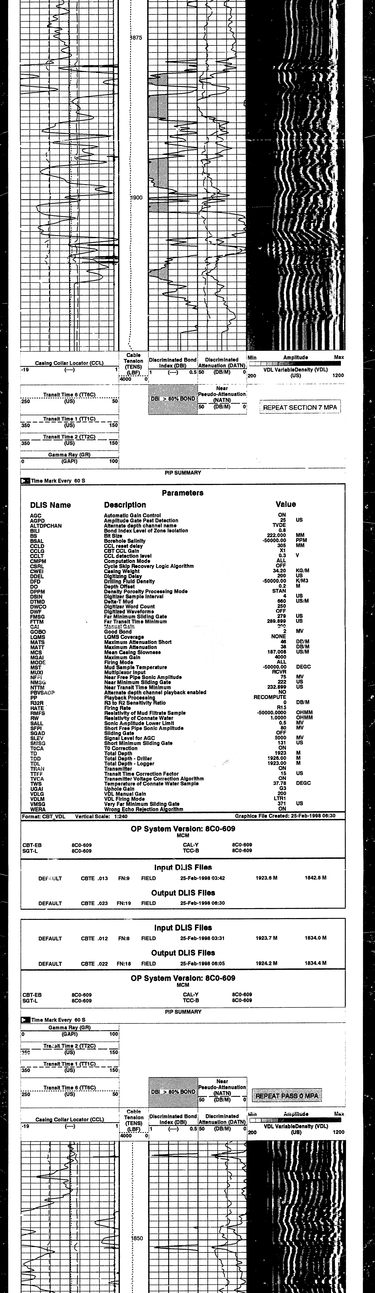
Output DLIS Files

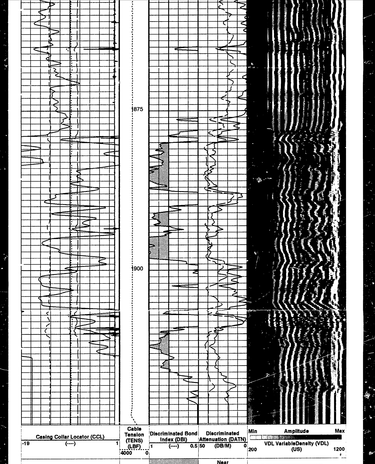
DEFAULT	CBTE .022	FN:18	FIELD	25-Feb-1998 06:05	1924.2 M	1834.4 M

OP System Version: 8C0-609
MCM

CBT-EB	8C0-609	CAL-Y	8C0-609
SGT-L	8C0-609	TCC-B	8C0-609

PIP SUMMARY





Time Mark Every 60 S

Parameters

DLIS Name	Description	Value
ASC	Automatic Gain Control	ON
ATCFD	Alternate depth channel selection	US
ALTDPCHAN	Alternate depth channel name	TVD
BSJ	Bond Index Level of Zone Isolation	0.8
BS	Bit Size	222.000 MM
BSAL	Borehole Salinity	-50000.00 PPM
CCLC	CCL reset delay	300 MM
CCLO	CBT CCL Gain	1
CDCU	CCL detection level	0.3 V
CBHM	Computation Mode	ALL
CSRL	Cycle Skip Recovery Logic Algorithm	OFF
CWEI	Casing Weight	34.00 KG/M
DFD	Drilling Fluid Density	-50000.00 K/M3
DFD	Drilling Fluid Density	0.5 M
DO	Depth Offset	0
DPRM	Digitizer Sensitivity Processing Mode	STAN
DBHC	Digitizer Sampling Interval	1 US
DTMD	Delta-T Mod	660 US/M
DWCO	Digitizer Word Count	2000
DVF	Digitizer Vertical Gain	OFF
FMSG	Far Minimum Sliding Gate	279 US
FTTM	Far Transit Time Minimum	289.889 US
GAI	Manual Gain	200
GAUNIT	Gain Units	MV
LGMS	LGMS Coverage	NONE
MATS	Maximum Attenuation Short	48 DB/M
MATT	Maximum Attenuation	48 DB/M
MCS	Mean Casing Thickness	187.000 MM
MGAI	Maximum Gain	4000
MGAU	Maximum Gain	4000
MSYS	Mud Sample Temperature	-50000.00 DEGC
MUXI	Multiplexer Input	RCVR
NFPL	Near Free Pipe Sonic Amplitude	75 MV
NMSG	Near Minimum Sliding Gate	222 US
NTTM	Near Transit Time Minimum	232.222 US
PBYAQP	Alternate depth channel playback enabled	ON
PP	Playback Processing	RECOMPUTE
PSHR	Pulse Sensitivity Ratio	1 DB/M
RATE	Firing Rate	810
RMFS	Resistivity of Mud Filtrate Sample	-50000.0000 OHMM
RW	Resistivity of Connate Water	1.0000 OHMM
SAU	Sonic Amplitude Lower Limit	0 MV
SFPI	Short Free Pipe Sonic Amplitude	80 MV
SLAG	Sliding Gate	OFF
SLEV	Signal Level for AGC	9000 MV
SMSG	Short Minimum Sliding Gate	131 US
TCC	TD Correction	-0.03
TD	Total Depth	1925.0 M
TDD	Total Depth - Driller	1926.00 M
TDL	Total Depth - Logger	1923.00 M
TRAN	Transmitter	ON
TTCC	Transit Time Correction Factor	1.0 US
TVCA	Transmitter Voltage Correction Algorithm	OFF
TWS	Temperature of Connate Water Sample	37.78 DEGC
UGAI	Ultra Gain	0.1
VDLM	VDL Manual Gain	200
VDLM	VDL Firing Mode	LTRI
VMSG	Very Far Minimum Sliding Gate	371 US
WERA	Wrong Echo Rejection Algorithm	ON

Format: CBT_VDL Vertical Scale: 1:240 Graphics File Created: 20-Feb-1998 06:05

OP System Version: 8C0-609
MCM

CBT-EB	8C0-609	CAL-Y	8C0-609
SGT-L	8C0-609	TCC-B	8C0-609

Input DLIS Files

DEFAULT	CBTE .012	FN:8	FIELD	20-Feb-1998 03:31	1923.7 M	1834.0 M

Output DLIS Files

DEFAULT	CBTE .032	FN:18	FIELD	20-Feb-1998 06:05		

Input DLIS Files

DEFAULT	CBTE .017	FN:13	FIELD	20-Feb-1998 04:51	1750.9 M	1690.3 M

Output DLIS Files


DEFAULT	CBTE .025	FN:21	FIELD	20-Feb-1998 06:33	1751.2 M	1690.4 M

OP System Version: 8C0-609
MCM

CBT-EB	8C0-609	CAL-Y	8C0-609
SGT-L	8C0-609	TCC-B	8C0-609

PIP SUMMARY

Time Mark Every 60 S



Time Mark Every 60 S

Parameters

DLIS Name	Description	Value
ASC	Automatic Gain Control	ON
ATCFD	Alternate depth channel selection	US
ALTDPCHAN	Alternate depth channel name	TVD
BSJ	Bond Index Level of Zone Isolation	0.8
BS	Bit Size	222.000 MM
BSAL	Borehole Salinity	-50000.00 PPM
CCLC	CCL reset delay	300 MM
CCLO	CBT CCL Gain	1
CDCU	CCL detection level	0.3 V
CBHM	Computation Mode	ALL
CSRL	Cycle Skip Recovery Logic Algorithm	OFF
CWEI	Casing Weight	34.00 KG/M
DFD	Drilling Fluid Density	-50000.00 K/M3
DFD	Drilling Fluid Density	0.5 M
DO	Depth Offset	0
DPRM	Digitizer Sensitivity Processing Mode	STAN
DBHC	Digitizer Sampling Interval	1 US
DTMD	Delta-T Mod	660 US/M
DWCO	Digitizer Word Count	2000
DVF	Digitizer Vertical Gain	OFF
FMSG	Far Minimum Sliding Gate	279 US
FTTM	Far Transit Time Minimum	289.889 US
GAI	Manual Gain	200
GAUNIT	Gain Units	MV
LGMS	LGMS Coverage	NONE
MATS	Maximum Attenuation Short	48 DB/M
MATT	Maximum Attenuation	48 DB/M
MCS	Mean Casing Thickness	187.000 MM
MGAI	Maximum Gain	4000
MGAU	Maximum Gain	4000
MSYS	Mud Sample Temperature	-50000.00 DEGC
MUXI	Multiplexer Input	RCVR
NFPL	Near Free Pipe Sonic Amplitude	75 MV
NMSG	Near Minimum Sliding Gate	222 US
NTTM	Near Transit Time Minimum	232.222 US
PBYAQP	Alternate depth channel playback enabled	ON
PP	Playback Processing	RECOMPUTE
PSHR	Pulse Sensitivity Ratio	1 DB/M
RATE	Firing Rate	810
RMFS	Resistivity of Mud Filtrate Sample	-50000.0000 OHMM
RW	Resistivity of Connate Water	1.0000 OHMM
SAU	Sonic Amplitude Lower Limit	0 MV
SFPI	Short Free Pipe Sonic Amplitude	80 MV
SLAG	Sliding Gate	OFF
SLEV	Signal Level for AGC	9000 MV
SMSG	Short Minimum Sliding Gate	131 US
TCC	TD Correction	-0.03
TD	Total Depth	1923 M
TDD	Total Depth - Driller	1926.00 M
TDL	Total Depth - Logger	1923.00 M
TRAN	Transmitter	ON
TTCC	Transit Time Correction Factor	1.0 US
TVCA	Transmitter Voltage Correction Algorithm	OFF
TWS	Temperature of Connate Water Sample	37.78 DEGC
UGAI	Ultra Gain	0.1
VDLM	VDL Manual Gain	200
VDLM	VDL Firing Mode	LTRI
VMSG	Very Far Minimum Sliding Gate	371 US
WERA	Wrong Echo Rejection Algorithm	ON

Format: CBT_VDL Vertical Scale: 1:240 Graphics File Created: 20-Feb-1998 06:33

OP System Version: 8C0-609
MCM

CBT-EB	8C0-609	CAL-Y	8C0-609
SGT-L	8C0-609	TCC-B	8C0-609

Input DLIS Files

DEFAULT	CBTE .017	FN:13	FIELD	20-Feb-1998 04:51	1750.9 M	1690.3 M

Output DLIS Files

DEFAULT	CBTE .025	FN:21	FIELD	20-Feb-1998 06:33		

Input DLIS Files

DEFAULT	CBTE .026	FN:22	FIELD	20-Feb-1998 06:34	1403.6 M	1296.5 M

Output DLIS Files


DEFAULT	CBTE .033	FN:29	FIELD	20-Feb-1998 06:59	1403.6 M	1296.5 M

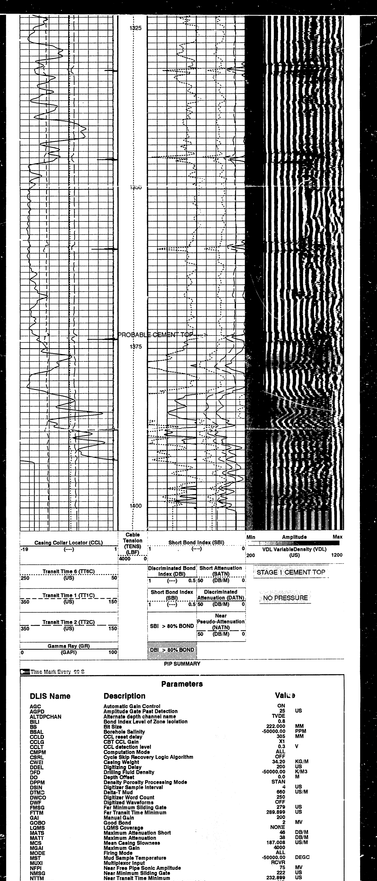
OP System Version: 8C0-609
MCM

CBT-EB	8C0-609	CAL-Y	8C0-609
SGT-L	8C0-609	TCC-B	8C0-609

PIP SUMMARY

Time Mark Every 60 S





Time Mark Every 15 S

Parameters

DLIS Name	Description	Value
AGC	Automatic Gain Control	ON
AGPD	Amplitude Gate Peak Detection	20 US
ALTDPCHAN	Alternate depth channel name	TVDE
BLI	Bond Index Level of Zone Isolation	8
BS	Bit Size	222.000 MM
BSAL	Borehole Salinity	-50000.00 PPM
CCLG	CCL calibration gain	50 MM
CCLO	CCL calibration offset	0
CCLT	CCL detection level	0.3 V
CMPM	Computation Mode	ALL
CSRL	Cycle Skip Recovery Logic Algorithm	3
DDBL	Digitizing Delay	34.20 KG.M
DDSL	Digitizing Delay	200 US
DFD	Drilling Fluid Density	-50000.00 K/M3
DFPH	Drilling Fluid pH	7.00 PH
DPPM	Density Porosity Processing Mode	STAN
DRIN	Digitizer Sample Interval	4 US
DTMD	Delay Mud	660 US.M
DWCO	Digitizer Word Count	200
DWF	Digitized Waveforms	OFF
FBSG	Far Minimum Sliding Gate	239 US
FTTH	Far Transit Time Minimum	289.999 US
GOBO	Good Bond	2 MV
LGRS	LGMS Coverage	NONE
MATT	Maximum Attenuation Short	38 DB/M
MATT	Maximum Attenuation	38 DB/M
MCB	Mean Casing Biowcess	187.008 US/M
MODE	Firing Mode	4000
MODE	Firing Mode	800
MST	Mud Sample Temperature	-50000.00 DEGC
NUOI	Multispacer Input	NO(0)
NFN	Near Free Pipe Sonic Amplitude	75 MV
NMBG	Near Minimum Sliding Gate	222 US
NTSB	Near Transit Time Minimum	232.000 US
OPBADP	Playback Processing playback enabled	NO
PP	Playback Processing	NORMAL
RJSB	FD to R2 Sensitivity Ratio	3 DB/M
RMFS	Resistivity of Mud Filtrate Sample	0.000 OHMM
RMFS	Resistivity of Mud Filtrate Sample	-50000.0000 OHMM
RW	Resistivity of Concrete Water	1.0000 OHMM
SFFG	Short Fixed Fine Gain Factor	1
SFFG	Short Fixed Fine Gain Factor	50 MV
SFFG	Short Fixed Fine Gain Factor	OFF MV
SGAD	Sliding Gate	OFF
SLEV	Signal Level for AGC	5000 MV
SNCB	Short Normalizer Sliding Gate	200 US
TD	TD Correction	ON
TDD	Total Depth	1923 M
TDD	Total Depth - Driller	1926.00 M
TDL	Total Depth - Logger	1923.00 M
TEMP	Temperature	71
TEMP	Temperature of Concrete Water Sample	37.78 DEGC
TTHN	Transit Time Correction Factor	1
TTHN	Transit time correction factor	70 us
TWSI	Temperature Correction Algorithm	3
TWSI	Temperature of Concrete Water Sample	37.78 DEGC
UGAI	Uphole Gain	33
VDLG	VDL Manual Gain	200
VDLO	VDL Firing Mode	LTH
VERG	Very Far Minimum Sliding Gate	200 US
WERA	Wrong Echo Rejection Algorithm	ON

Format: CBT_VDL Vertical Scale: 1:240 Graphics File Created: 25-Feb-1998 08:59

OP System Version: 8C0-609

MCM

CBT-EB	8C0-609	CAL-Y	8C0-609
SGT-L	8C0-609	TCC-B	8C0-609

Input DLIS Files

DEFAULT	CBTE .026	FN:22	FIELD	25-Feb-1998 06:34	1403.6 M 1296.5 M

Output DLIS Files

DEFAULT	CBTE .033	FN:29	FIELD	25-Feb-1998 06:59	

Input DLIS Files

DEFAULT	CBTE .027	FN:23	FIELD	25-Feb-1998 06:36	601.8 M 546.2 M

Output DLIS Files

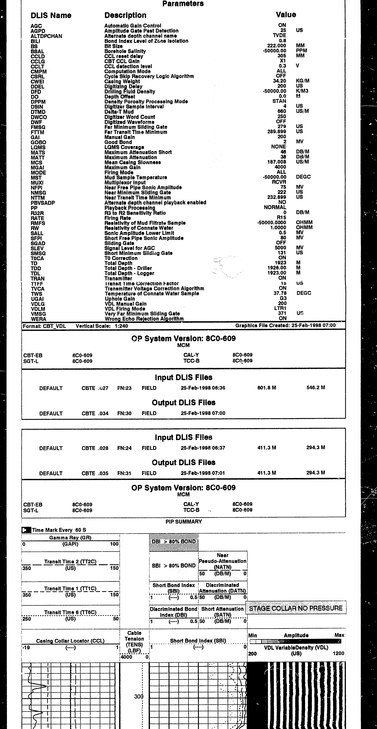
DEFAULT	CBTE .034	FN:30	FIELD	25-Feb-1998 07:00	601.8 M 546.2 M

OP System Version: 8C0-609

MCM

CBT-EB	8C0-609	CAL-Y	8C0-609
SGT-L	8C0-609	TCC-B	8C0-609

PIP SUMMARY



Time Mark Every 60 S

Parameters

DLIS Name	Description	Value
AGC	Automatic Gain Control	ON
AGPD	Amplitude Gate Peak Detection	20 US
ALTDPCHAN	Alternate depth channel name	TVDE
BLI	Bond Index Level of Zone Isolation	8
BS	Bit Size	222.000 MM
BSAL	Borehole Salinity	-50000.00 PPM
CCLG	CCL calibration gain	50 MM
CCLO	CCL calibration offset	0.3
CCLT	CCL detection level	0.3 V
CMPM	Computation Mode	ALL
CSRL	Cycle Skip Recovery Logic Algorithm	3
DDBL	Digitizing Delay	34.20 KG.M
DDSL	Digitizing Delay	200 US
DFD	Drilling Fluid Density	-50000.00 K/M3
DFPH	Drilling Fluid pH	7.00 PH
DPPM	Density Porosity Processing Mode	STAN
DRIN	Digitizer Sample Interval	4 US
DTMD	Delay Mud	660 US.M
DWCO	Digitizer Word Count	200
DWF	Digitized Waveforms	OFF
FBSG	Far Minimum Sliding Gate	239 US
FTTH	Far Transit Time Minimum	289.999 US
GAI	Manual Gain	200
GOBO	Good Bond	2 MV
LGRS	LGMS Coverage	NONE
MATT	Maximum Attenuation Short	38 DB/M
MATT	Maximum Attenuation	38 DB/M
MCB	Mean Casing Biowcess	187.008 US/M
MODE	Firing Mode	4000
MODE	Firing Mode	800
MST	Mud Sample Temperature	-50000.00 DEGC
NFN	Near Free Pipe Sonic Amplitude	75 MV
NMBG	Near Minimum Sliding Gate	222 US
NTSB	Near Transit Time Minimum	232.000 US
OPBADP	Playback Processing playback enabled	NO
PP	Playback Processing	NORMAL
RJSB	FD to R2 Sensitivity Ratio	3 DB/M
RMFS	Resistivity of Mud Filtrate Sample	0 OHMM
RMFS	Resistivity of Mud Filtrate Sample	-50000.0000 OHMM
RW	Resistivity of Concrete Water	1.0000 OHMM
SFFG	Short Fixed Fine Gain Factor	1
SFFG	Short Fixed Fine Gain Factor	50 MV
SFFG	Short Fixed Fine Gain Factor	OFF MV
SGAD	Sliding Gate	OFF
SLEV	Signal Level for AGC	5000 MV
SNCB	Short Normalizer Sliding Gate	200 US
TD	TD Correction	ON
TDD	Total Depth	1923 M
TDD	Total Depth - Driller	1926.00 M
TDL	Total Depth - Logger	1923.00 M
TTHN	Transmitter	100
TTHN	transit time correction factor	70 us
TWSI	Temperature Correction Algorithm	3
TWSI	Temperature of Concrete Water Sample	37.78 DEGC
UGAI	Uphole Gain	33
VDLG	VDL Manual Gain	200
VDLO	VDL Firing Mode	LTH
VERG	Very Far Minimum Sliding Gate	221 US
WERA	Wrong Echo Rejection Algorithm	ON

Format: CBT_VDL Vertical Scale: 1:240 Graphics File Created: 25-Feb-1998 07:00

OP System Version: 8C0-609

MCM

CBT-EB	8C0-609	CAL-Y	8C0-609
SGT-L	8C0-609	TCC-B	8C0-609

Input DLIS Files

DEFAULT	CBTE .027	FN:23	FIELD	25-Feb-1998 06:36	601.8 M 546.2 M

Output DLIS Files

DEFAULT	CBTE .034	FN:30	FIELD	25-Feb-1998 07:00	

Input DLIS Files

DEFAULT	CBTE .028	FN:24	FIELD	25-Feb-1998 06:37	411.3 M 294.3 M

Output DLIS Files

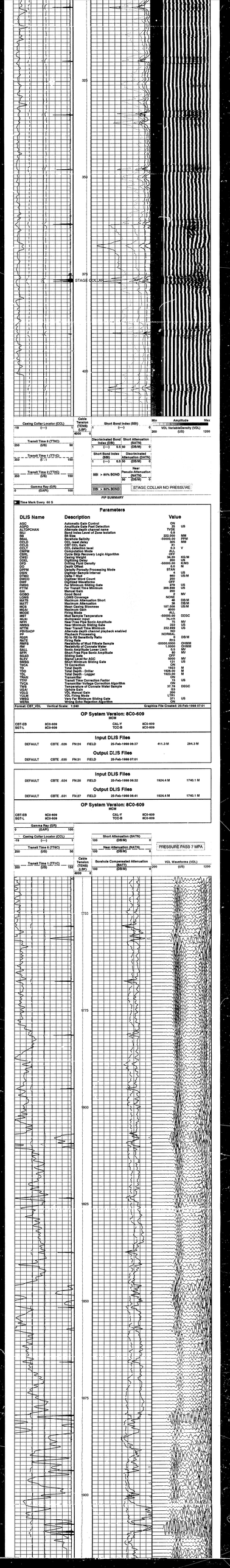
DEFAULT	CBTE .035	FN:31	FIELD	25-Feb-1998 07:01	411.3 M 294.3 M

OP System Version: 8C0-609

MCM

CBT-EB	8C0-609	CAL-Y	8C0-609
SGT-L	8C0-609	TCC-B	8C0-609

PIP SUMMARY



PIP SUMMARY

Time Mark Every 60 S

Parameters

DLIS Name	Description	Value
AGC	Automatic Gate Control	ON
AUTO	Amplitude Gate Peak Detection	20 US
ALTOPCHAN	Alternate depth channel name	TYDE
BI	Bond Index Level of Zone Isolation	80
BS	Bit Size	222.00 MM
BSAL	Borehole Salinity	-50000.00 PPM
CCLG	CCL Gate Delay	400 MM
CCLS	CCL CCL Gain	50
CCLT	CCL detection level	0.3 V
CMPU	Computation Mode	ALL
CRFL	Cycle Skip Recovery Logic Algorithm	OFF
CSG1	Casing Weight	34.00 KG/M
CSG2	Digitizing Delay	200 US
DCF	Drilling Fluid Density	-50000.00 K/M3
DFD	Drilling Fluid	Mud M
DPPM	Density Porosity Processing Mode	BTAM
DSIG	Digitizer Sample Interval	4 US
DTMD	Delta T Mud	680 US/M
DWCO	Digitizer Word Count	280
DWF	Digitized Waveforms	OFF
FMSG	Far Minimum Sliding Gate	200 US
FSG	Far Signal Gate Minimum	289.500 US
GT	Recovery Inch	200
GOSO	Good Bond	2 MV
LGRS	LGMS Coverage	NONE
MAST	Maximum Attenuation Short	96 DB/M
MATT	Maximum Attenuation	96 DB/M
MCS	Mean Casing Slowness	187.008 US/M
MDEV	Mean Deviation	ALL
MODE	Firing Mode	ALL
MST	Mud Sample Temperature	-50000.00 DEGC
MUTI	Mud Thermal Inch	No.10
NAMP	Near/Short Sonic Amplitude	2 MV
NMSG	Near Minimum Sliding Gate	222 US
NTTM	Near Transit Time Minimum	232.000 US
PBVSADP	Alternate depth channel playback enabled	NO
PDEV	Pad Deviation	NORMAL
RDSR	RD to RS Sensitivity Ratio	0 DB/M
RATE	Firing Rate	800
RMFS	Resistivity of Mud Filtrate Sample	-50000.00 OHMM
RW	Resistivity of Connate Water	1.0000 OHMM
SALL	Sonic Amplitude Lower Limit	6.5 MV
SAUL	Sonic Amplitude Sonic Amplitude	80 MV
SEAD	Sliding Gate	OFF
SLEV	Signal Level for AGC	5000 MV
SMSG	Short Minimum Sliding Gate	221 US
TDCA	TD Correction	-1.00
TDD	Total Depth - Driller	1923 M
TDL	Total Depth - Logger	1928.00 M
TDMN	Tool Model	1923.00 M
TTFI	Transit Time Correction Factor	13 US
TVCA	Transmitter Voltage Correction Algorithm	ON
TWCS	Transmitter or Connate Water Sample	37.00 DEGC
UGAI	Ignition Gate	53
VDLG	VDL Manual Gain	780
VOLM	VDL Firing Mode	LTOP
WSG	Wide Sliding Gate Sliding Gate	701 US
WERA	Wrong Echo Rejection Algorithm	ON

Format: CST_VDL Vertical Scale: 1:240 Graphics File Created: 20-Feb-1998 07:01

OP System Version: 8C0-609

MCM

CBT-EB	8C0-609	CAL-Y	8C0-609
SGT-L	8C0-609	TCC-B	8C0-609

Input DLIS Files

DEFAULT	CBTE .028	FN:24	FIELD	25-Feb-1998 06:37	411.3 M	264.3 M

Output DLIS Files

DEFAULT	CBTE .035	FN:31	FIELD	25-Feb-1998 07:01		

Input DLIS Files

DEFAULT	CBTE .024	FN:20	FIELD	25-Feb-1998 06:32	1924.4 M	1740.1 M

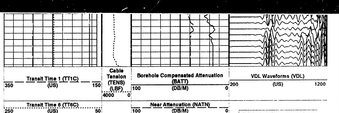
Output DLIS Files

DEFAULT	CBTE .031	FN:27	FIELD	25-Feb-1998 06:41	1924.4 M	1740.1 M

OP System Version: 8C0-609

MCM

CBT-EB	8C0-609	CAL-Y	8C0-609
SGT-L	8C0-609	TCC-B	8C0-609



Format: CBT_WAVE Vertical Scale: 1:240 Graphics File Created: 25-Feb-1998 06:41

OP System Version: 8C0-609
MCM

CBT-EB	8C0-609	CAL-Y	8C0-609
SGT-L	8C0-609	TCC-B	8C0-609

Input DLIS Files

DEFAULT	CBTE .024	FN:20	FIELD	25-Feb-1998 06:32	1924.4 M	1740.1 M

Output DLIS Files

DEFAULT	CBTE .031	FN:27	FIELD	25-Feb-1998 06:41		

Input DLIS Files

DEFAULT	CBTE .013	FN:9	FIELD	25-Feb-1998 03:42	1923.6 M	1842.8 M

Output DLIS Files

DEFAULT	CBTE .023	FN:19	FIELD	25-Feb-1998 06:30	1923.7 M	1843.1 M

OP System Version: 8C0-609
MCM

CBT-EB	8C0-609	CAL-Y	8C0-609
SGT-L	8C0-609	TCC-B	8C0-609

Format: CBT_WAVE Vertical Scale: 1:240 Graphics File Created: 25-Feb-1998 06:30

OP System Version: 8C0-609
MCM

CBT-EB	8C0-609	CAL-Y	8C0-609
SGT-L	8C0-609	TCC-B	8C0-609

Input DLIS Files

DEFAULT	CBTE .013	FN:9	FIELD	25-Feb-1998 03:42	1923.6 M	1842.8 M

Output DLIS Files

DEFAULT	CBTE .023	FN:19	FIELD	25-Feb-1998 06:30		

Input DLIS Files

DEFAULT	CBTE .012	FN:8	FIELD	25-Feb-1998 03:31	1923.7 M	1834.0 M

Output DLIS Files

DEFAULT	CBTE .022	FN:18	FIELD	25-Feb-1998 06:05	1924.2 M	1834.4 M

OP System Version: 8C0-609
MCM

CBT-EB	8C0-609	CAL-Y	8C0-609
SGT-L	8C0-609	TCC-B	8C0-609

Format: CBT_WAVE Vertical Scale: 1:240 Graphics File Created: 25-Feb-1998 06:05

OP System Version: 8C0-609
MCM

CBT-EB	8C0-609	CAL-Y	8C0-609
SGT-L	8C0-609	TCC-B	8C0-609

Input DLIS Files

DEFAULT	CBTE .012	FN:8	FIELD	25-Feb-1998 03:31	1923.7 M	1834.0 M

Output DLIS Files

DEFAULT	CBTE .022	FN:18	FIELD	25-Feb-1998 06:05		

Input DLIS Files

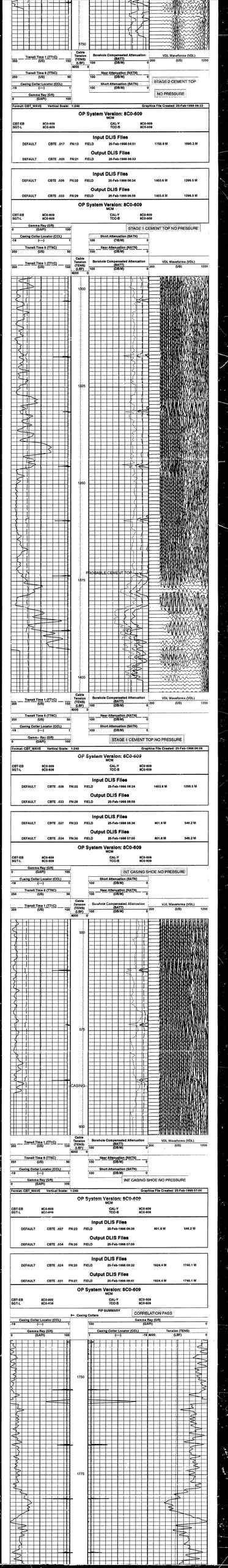
DEFAULT	CBTE .017	FN:13	FIELD	25-Feb-1998 04:51	1765.9 M	1695.3 M

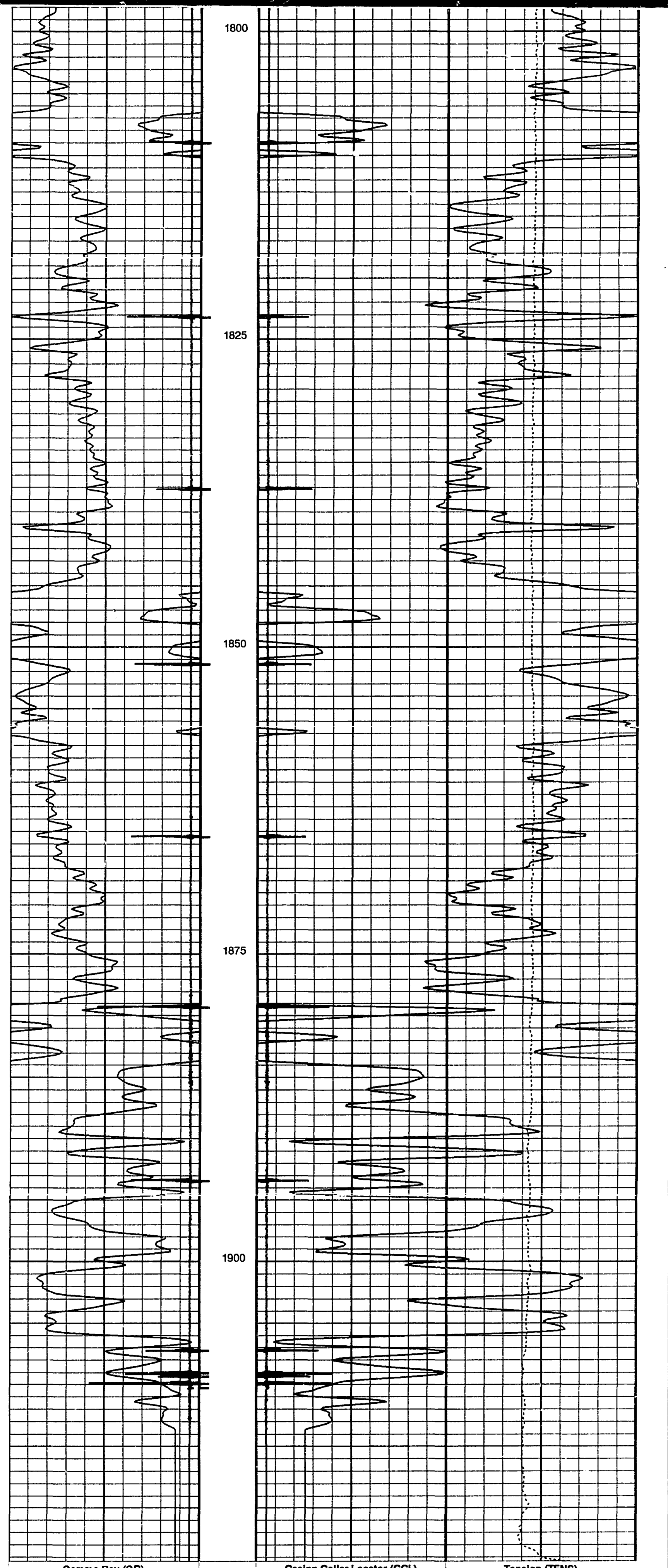
Output DLIS Files

DEFAULT	CBTE .025	FN:21	FIELD	25-Feb-1998 06:33	1761.2 M	1690.6 M

OP System Version: 8C0-609
MCM

CBT-EB	8C0-609	CAL-Y	8C0-609
SGT-L	8C0-609	TCC-B	8C0-609


Transit Time 1 (TT1C)
(US)
Cable Tension (TENS)
(LBF)
Borehole Compensated Attenuation (BATT)
(DB/M)
VDL Waveforms (VDL)
(US)
1750
Transit Time 6 (TT6C)
(US)
Near Attenuation (NATN)
(DB/M)
STAGE 2 CEMENT TOP
Casing Collar Locator (CCL)
(---)
Short Attenuation (SATN)
(DB/M)
NO PRESSURE
Gamma Ray (GR)
(GAPI)
Format: CBT_WAVE Vertical Scale: 1:240 Graphics File Created: 25-Feb-1998 08:33
OP System Version: 8C0-609
MCM
CBT-EB 8C0-609 CAL-Y 8C0-609
SGT-L 8C0-609 TCC-B 8C0-609
Input DLIS Files
DEFAULT CBTE .017 FN:13 FIELD 25-Feb-1998 04:51 1750.9 M 1690.3 M
Output DLIS Files
DEFAULT CBTE .025 FN:21 FIELD 25-Feb-1998 08:33
Input DLIS Files
DEFAULT CBTE .026 FN:22 FIELD 25-Feb-1998 08:34 1403.6 M 1296.5 M
Output DLIS Files
DEFAULT CBTE .033 FN:29 FIELD 25-Feb-1998 08:59 1403.6 M 1296.5 M
OP System Version: 8C0-609
MCM
CBT-EB 8C0-609 CAL-Y 8C0-609
SGT-L 8C0-609 TCC-B 8C0-609
Gamma Ray (GR)
(GAPI)
STAGE 1 CEMENT TOP NO PRESSURE
Casing Collar Locator (CCL)
(---)
Short Attenuation (SATN)
(DB/M)
Transit Time 6 (TT6C)
(US)
Near Attenuation (NATN)
(DB/M)
Cable Tension (TENS)
(LBF)
Borehole Compensated Attenuation (BATT)
(DB/M)
VDL Waveforms (VDL)
(US)
1300
1325
1350
PROBABLE CEMENT TOP
1375
1400
Gamma Ray (GR)
(GAPI)
STAGE 1 CEMENT TOP NO PRESSURE
Format: CBT_WAVE Vertical Scale: 1:240 Graphics File Created: 25-Feb-1998 08:59
OP System Version: 8C0-609
MCM
CBT-EB 8C0-609 CAL-Y 8C0-609
SGT-L 8C0-609 TCC-B 8C0-609
Input DLIS Files
DEFAULT CBTE .026 FN:22 FIELD 25-Feb-1998 08:34 1403.6 M 1296.5 M
Output DLIS Files
DEFAULT CBTE .033 FN:29 FIELD 25-Feb-1998 08:59
Input DLIS Files
DEFAULT CBTE .027 FN:23 FIELD 25-Feb-1998 08:36 601.8 M 546.2 M
Output DLIS Files
DEFAULT CBTE .034 FN:30 FIELD 25-Feb-1998 07:00 601.8 M 546.2 M
OP System Version: 8C0-609
MCM
CBT-EB 8C0-609 CAL-Y 8C0-609
SGT-L 8C0-609 TCC-B 8C0-609
Gamma Ray (GR)
(GAPI)
INT CASING SHOE NO PRESSURE
Casing Collar Locator (CCL)
(---)
Short Attenuation (SATN)
(DB/M)
Transit Time 1 (TT1C)
(US)
Near Attenuation (NATN)
(DB/M)
Cable Tension (TENS)
(LBF)
Borehole Compensated Attenuation (BATT)
(DB/M)
VDL Waveforms (VDL)
(US)
550
575
CASING
600
Transit Time 6 (TT6C)
(US)
Near Attenuation (NATN)
(DB/M)
Casing Collar Locator (CCL)
(---)
Short Attenuation (SATN)
(DB/M)
Gamma Ray (GR)
(GAPI)
INT CASING SHOE NO PRESSURE
Format: CBT_WAVE Vertical Scale: 1:240 Graphics File Created: 25-Feb-1998 07:00
OP System Version: 8C0-609
MCM
CBT-EB 8C0-609 CAL-Y 8C0-609
SGT-L 8C0-609 TCC-B 8C0-609
Input DLIS Files
DEFAULT CBTE .027 FN:23 FIELD 25-Feb-1998 08:36 601.8 M 546.2 M
Output DLIS Files
DEFAULT CBTE .034 FN:30 FIELD 25-Feb-1998 07:00
Input DLIS Files
DEFAULT CBTE .024 FN:20 FIELD 25-Feb-1998 08:32 1924.4 M 1740.1 M
Output DLIS Files
DEFAULT CBTE .031 FN:27 FIELD 25-Feb-1998 08:41 1924.4 M 1740.1 M
OP System Version: 8C0-609
MCM
CBT-EB 8C0-609 CAL-Y 8C0-609
SGT-L 8C0-609 TCC-B 8C0-609
PIP SUMMARY
CORRELATION PASS
Casing Collars
Casing Collar Locator (CCL)
Gamma Ray (GR)
(GAPI)
Gamma Ray (GR)
(GAPI)
Casing Collar Locator (CCL)
(---)
Tension (TENS)
(LBF)
1750
1775



Gamma Ray (GR)		
0	(GAPI)	100

Casing Collar Locator (CCL)		
-19	(----)	1

Casing Collar Locator (CCL)		
1	(----)	-19

Tension (TENS)		
4000	(LBF)	0

Gamma Ray (GR)		
100	(GAPI)	0

PIP SUMMARY

CORRELATION PASS

⊢ Casing Collars

Parameters

DLIS Name	Description	Value	
CCLD	CCL reset delay	305	MM
CCLT	CCL detection level	0.3	V
DO	Depth Offset	0.0	M
PP	Playback Processing	NORMAL	

Format: CORRELATION Vertical Scale: 1:240 Graphics File Created: 25-Feb-1998 06:44

OP System Version: 8C0-609

MCM

CBT-EB	8C0-609	CAL-Y	8C0-609
SGT-L	8C0-609	TCC-B	8C0-609

Input DLIS Files

DEFAULT	CBTE .024	FN:20	FIELD	25-Feb-1998 06:32	1924.4 M	1740.1 M

Output DLIS Files

DEFAULT	CBTE .031	FN:27	FIELD	25-Feb-1998 06:41

COMPANY	RANGER OIL LIMITED
WELL	RANGER NOTA CREEK C-17
FIELD	NOTA CREEK
TERRITORY	N.W.T.

BOTTOM LOG INTERVAL	1921 M
SCHLUMBERGER DEPTH	1923 M
DEPTH DRILLER	1926 M
KELLY BUSHING	172.22 M
DRILL FLOOR	
GROUND LEVEL	168.22 M

Schlumberger

COMPENSATED CEMENT BOND LOG

N.E.P. COPY MEB/ (83)

COMPANY: RANGER OIL LIMITED

WELL: RANGER NOTA CREEK C-17

FIELD: NOTA CREEK

TERRITORY N.W.T.

9211-Rge-2.1

Schlumberger

COMPLETION RECORD

GUN - PLUG

TERRITORY N.W.T.
Field: NOTA CREEK
Location: C-17-65-10-126
Well: RANGER NOTA CREEK C-17
Company: RANGER OIL LIMITED

LOCATION

C-17-65-10-126

Permanent Datum: GROUND LEVEL
Log Measured From: KELLY BUSHING
Drilling Measured From: KELLY BUSHING

Elev.: K.B. 172.97 M, D.F. 169.32 M, G.L. 169.32 M

SECTION | TOWNSHIP | RANGE

4.0 M above Perm. Datum

Logging Date: 4-MAR-1998
Run Number: ONE
Depth Driller: 1993 M
Bottom Logged Interval: 1923 M
Top Log Interval: SURFACE
Casing Fluid Type: SEAWATER
Salinity: 32.0 G/KG
Fluid Level: FULL
Bit Size: 222.00 MM
From: 177.800 MM
To: 342.900 M
Type: CASING
Size: 273.0 MM
Weight: 60.30 KG/M
Type Fluid in Hole: SEAWATER
Density: 1.03 G/C3
Viscosity: 0.0 S
PH: 0.0
Fluid Loss: 0.0 C3
Source of Sample: CIRCULATED
Rm @ Meas. Temp: 0.0 OHMM @ 0.0 DEGF
Rmf @ Meas. Temp: 0.0 OHMM @ 0.0 DEGF
Rmc @ Meas. Temp: 0.0 OHMM @ 0.0 DEGF
Source Rmf / Rmc: MEASURED / MEASURED
Rm @ BHT: 0.0 OHMM @ 0.0 DEGF
Time Since Circulation: 0.0 HR
Time on Bottom: 0.0 HR
Maximum Recorded Temperature: 0.0 DEGF
Equipment Number: 3-MAR-1998
Location: 2100
Recorded By: GREG MOSAIC
Witnessed By: ANDY GORUK

FLUID DATA

Oil Density
Gas Gravity
H2S
CO2
Bubble Point Pressure
Bubble Point Temperature
Source GOR
Measured Temperature
CEMENTING DATA
Casing String No.
Lead Cement Type
Density
Additives
Tail Cement Type
Density
Additives
Volume
Water Loss
Additives
Expected Cement Top
Equipment Number
Run Number
Depth Driller
Schlumberger Depth
Bottom Logged Interval
Top Log Interval
Casing Fluid Type
Salinity
Fluid Level
Bit Size
From
To
Type
Size
Weight
Grade

Run 1 — Primary
Run 2
Run 3
Run 4

All interpretations are opinions based on inferences from electrical or other measurements and we cannot, and do not guarantee the accuracy or correctness of any interpretations and we shall not, except in the case of gross or willful negligence on our part, be liable or responsible for any loss, costs, damages or expenses incurred or sustained by anyone resulting from any interpretation made by any of our officers, agents or employees. These interpretations are also subject to our general terms and conditions as set out in our current Price Schedule.

OTHER SERVICES 1
OS1: LEMC
OS2:
OS3:
OS4:
OS5:

OTHER SERVICES 2
OS1:
OS2:
OS3:
OS4:
OS5:

REMARKS: RUN NUMBER 2
CORRELATION TO SCHLUMBERGER CBL DATED 13-JAN-98 AND 19-FEB-1998
DID NOT GO PAST 1910.
SET 1 GILBERT PLUG ON 1921 HOLD PRESSURE TEST.
DUMPED 9 M OF SAND ON TOP OF PLUG.
SET 2 GILBERT PLUG ON 1910 HOLD PRESSURE TEST.
SHOT 1913-1915 WITH 5 2/8" HSD, 5 SPF, 36 GRAM CHARGES, 11.5 GRAM PRIMER, 90 DEGREE PHASING.

RUN 1

SERVICE ORDER #: 1210882
PROGRAM VERSION: SLW V0
FLUID LEVEL: FULL

PASS	START	STOP
1	2100 M	

RUN 2

SERVICE ORDER #:
PROGRAM VERSION:
FLUID LEVEL:

LOGGED INTERVAL	START	STOP

EQUIPMENT DESCRIPTION

RUN 1

SHMFA — SURFACE EQUIPMENT

DOWNHOLE EQUIPMENT

CAL-B
CAL-B — 4.91

tension — TOOL ZERO

GUN
GUN — 4.20

TOOL BOTTOM

MAXIMUM TEMPERATURE 114 MM
MEASURED AT 4.20 M TO TOOL ZERO
ALL TIMES IN HOURS

Output DLIS Files

DEFAUL' GUN .057 FN:48 FIELD 04-Mar-1998 17:19 325.5 M 267.0 M

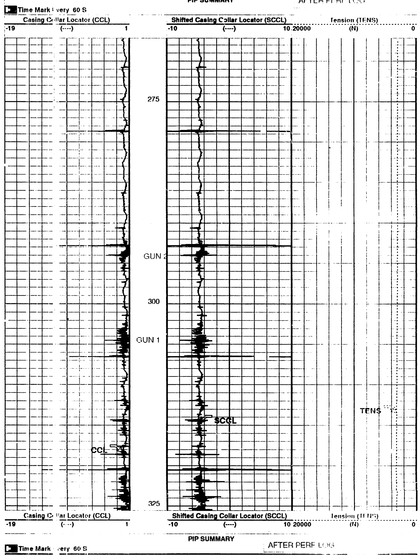
OP System Version: 8C0-609

MCM

GUN	8C0-609	CAL-B	8C0-609

PIP SUMMARY

AFTER PERF LOG



PIP SUMMARY

AFTER PERF LOG

Parameters

DLIS Name	Description	Value
CCLD	CCL reset delay	305 MM
CCLT	CCL detection level	0.3 V

Format: PERFC Vertical Scale: 1:240 Graphics File Created: 04 Mar 1998 17:19

OP System Version: 8C0-609

MCM

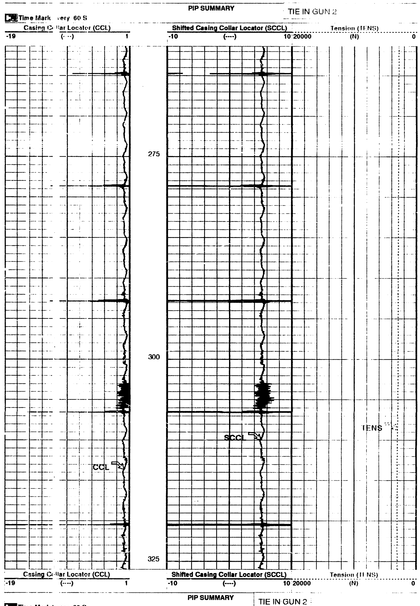
GUN	8C0-609	CAL-B	8C0-609

Output DLIS Files

DEFAUL' GUN .057 FN:48 FIELD 04-Mar-1998 17:19

PIP SUMMARY

TIE IN GUN 2



PIP SUMMARY

TIE IN GUN 2

Parameters

DLIS Name	Description	Value
CCLD	CCL reset delay	305 MM
CCLT	CCL detection level	0.3 V

Output DLIS Files

DEFAUL' GUN .056 FN:47 FIELD 04-Mar-1998 17:14 325.1 M 277.7 M

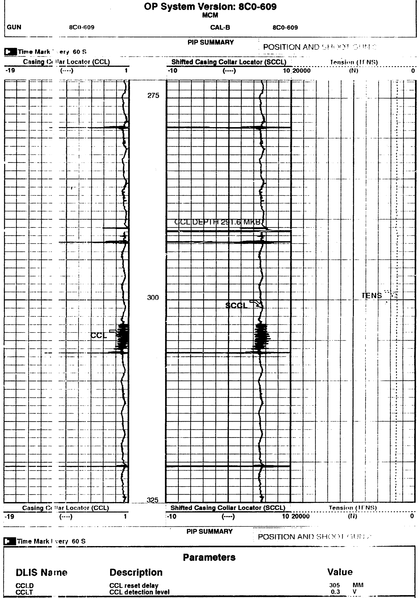
OP System Version: 8C0-609

MCM

GUN	8C0-609	CAL-B	8C0-609

PIP SUMMARY

POSITION AND SHOOT GUN 2



PIP SUMMARY

POSITION AND SHOOT GUN 2

Parameters

DLIS Name	Description	Value
CCLD	CCL reset delay	305 MM
CCLT	CCL detection level	0.3 V

Format: PERFC Vertical Scale: 1:240 Graphics File Created: 04 Mar 1998 17:14

OP System Version: 8C0-609

MCM

GUN	8C0-609	CAL-B	8C0-609

Output DLIS Files

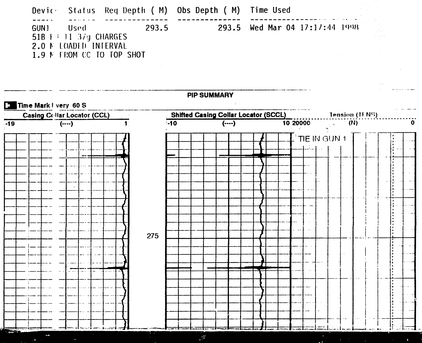
DEFAUL' GUN .056 FN:47 FIELD 04-Mar-1998 17:14

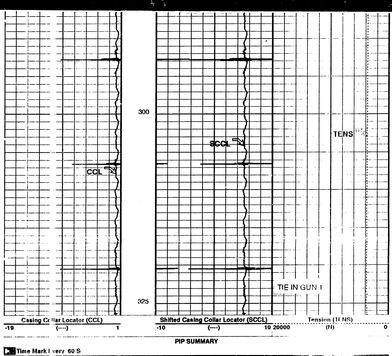
PERFO2 Operational Summary Listing

Devic	Status	Req Depth (M)	Obs Depth (M)	Time Used
GUN1	Used	293.5	293.5	Wed Mar 04 17:17:44 1998

SIB 1 11 Tig CHARGES
2.0 M LOADED INTERVAL
1.9 M FROM CC TO TOP SHOT

PIP SUMMARY





Time Mark Every 60 S

Parameters

DLIS Name	Description	Value
CCLD	CCL reset delay	305 MM
CCLT	CCL detection level	0.3 V

Output DLIS Files

DEFAULT GUN .054 FN:46 FIELD 04-Mar-1998 16:33 326.6 M 280.0 M

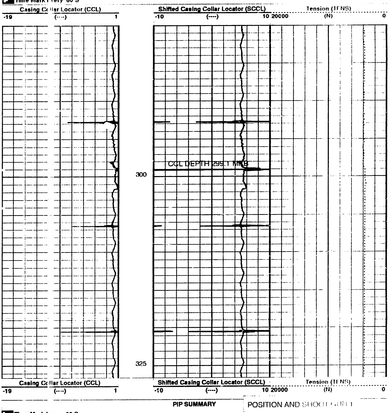
OP System Version: 8C0-609

MCM

GUN 8C0-609 CAL-B 8C0-609

PIP SUMMARY

POSITION AND SHOOT GUN 1



POSITION AND SHOOT GUN 1

Time Mark Every 60 S

Parameters

DLIS Name	Description	Value
CCLD	CCL reset delay	305 MM
CCLT	CCL detection level	0.3 V

Format: PERFO Vertical Scale: 1:240 Graphics File Created: 04-Mar-1998 16:33

OP System Version: 8C0-609

MCM

GUN 8C0-609 CAL-B 8C0-609

Output DLIS Files

DEFAULT GUN .054 FN:46 FIELD 04-Mar-1998 16:33

PERF02 Operational Summary Listing

Devic	Status	Req Depth (M)	Obs Depth (M)	Time Used
GUN1	Used	303.0	303.0	Wed Mar 04 16:36:09 1998

3.9 M FROM CCL TO TOP SHOT
5IB HJ II 37g CHARGES
3.0 M LOADED INTERVAL

Output DLIS Files

DEFAULT PLUG .051 FN:44 FIELD 04-Mar-1998 13:26 1915.8 M 1859.3 M

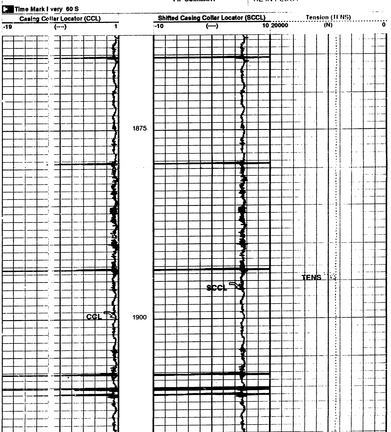
OP System Version: 8C0-609

MCM

PLUG 8C0-609 CAL-B 8C0-609

PIP SUMMARY

TIE IN PLUG 2



TIE IN PLUG 2

Time Mark Every 60 S

Parameters

DLIS Name	Description	Value
CCLD	CCL reset delay	305 MM
CCLT	CCL detection level	0.3 V

Format: PERFO Vertical Scale: 1:240 Graphics File Created: 04-Mar-1998 13:26

OP System Version: 8C0-609

MCM

PLUG 8C0-609 CAL-B 8C0-609

Output DLIS Files

DEFAULT PLUG .051 FN:44 FIELD 04-Mar-1998 13:26

Output DLIS Files

DEFAULT PLUG .052 FN:45 FIELD 04-Mar-1998 13:35 1918.9 M 1864.8 M

OP System Version: 8C0-609

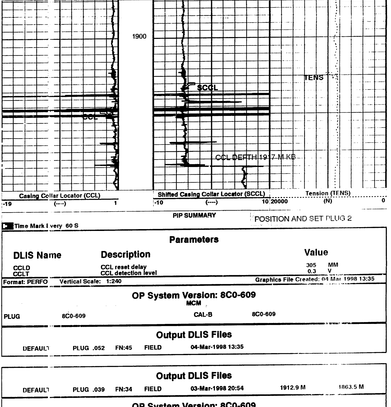
MCM

PLUG 8C0-609 CAL-B 8C0-609

PIP SUMMARY

POSITION AND SET PLUG 2

Time Mark Every 60 S



POSITION AND SET PLUG 2

Time Mark Every 60 S

Parameters

DLIS Name	Description	Value
CCLD	CCL reset delay	305 MM
CCLT	CCL detection level	0.3 V

Format: PERFO Vertical Scale: 1:240 Graphics File Created: 04-Mar-1998 13:35

OP System Version: 8C0-609

MCM

PLUG 8C0-609 CAL-B 8C0-609

Output DLIS Files

DEFAULT PLUG .052 FN:45 FIELD 04-Mar-1998 13:35

Output DLIS Files

DEFAULT PLUG .039 FN:34 FIELD 03-Mar-1998 20:54 1912.9 M 1863.5 M

OP System Version: 8C0-609

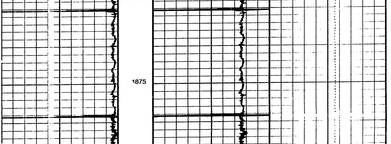
MCM

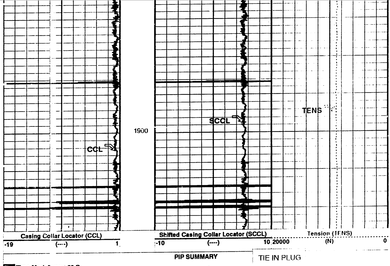
PLUG 8C0-609 CAL-B 8C0-609

PIP SUMMARY

TIE IN PLUG

Time Mark Every 60 S





Time Mark Every 60 S

Parameters

DLIS Name	Description	Value
CCLD	CCL reset delay	305 MM
CCLT	CCL detection level	0.3 V

Format: PERFO Vertical Scale: 1:240 Graphics File Created: 04-Mar-1998 20:54

OP System Version: 8C0-609
MCM

PLUG 8C0-609 CAL-B 8C0-609

Output DLIS Files

DEFAULT PLUG .039 FN:34 FIELD 03-Mar-1998 20:54

Output DLIS Files

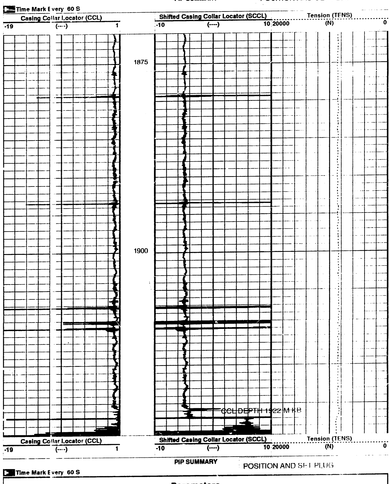
DEFAULT PLUG .040 FN:35 FIELD 03-Mar-1998 21:02 1924.2 M 1971.0 M

OP System Version: 8C0-609
MCM

PLUG 8C0-609 CAL-B 8C0-609

PIP SUMMARY
POSITION AND SET PLUG

Time Mark Every 60 S



Time Mark Every 60 S

Parameters

DLIS Name	Description	Value
CCLD	CCL reset delay	305 MM
CCLT	CCL detection level	0.3 V

Format: PERFO Vertical Scale: 1:240 Graphics File Created: 04-Mar-1998 21:02

OP System Version: 8C0-609
MCM

PLUG 8C0-609 CAL-B 8C0-609

Output DLIS Files

DEFAULT PLUG .040 FN:35 FIELD 03-Mar-1998 21:02

PERFO2 Operational Summary Listing

Device	Status	Req Depth (M)	Obs Depth (M)	Time Used
PLUG1	Used	1925.0	1925.0	Tue Mar 03 21:05:59 1998

BAKER PLUG SET AT 1925 MKB
3.0 M FROM CCL TO CENTER OF ELEMENT

PLUG 1 SET AT 1920 MKB
CCL TO MIDDLE OF ELEMENT WAS 3.0 M

PLUG 1 DID NOT HOLD PRESSURE. SET PLUG 2 AT 1920 AND DUMPED 4 M CEMENT ON TOP

Input DLIS Files

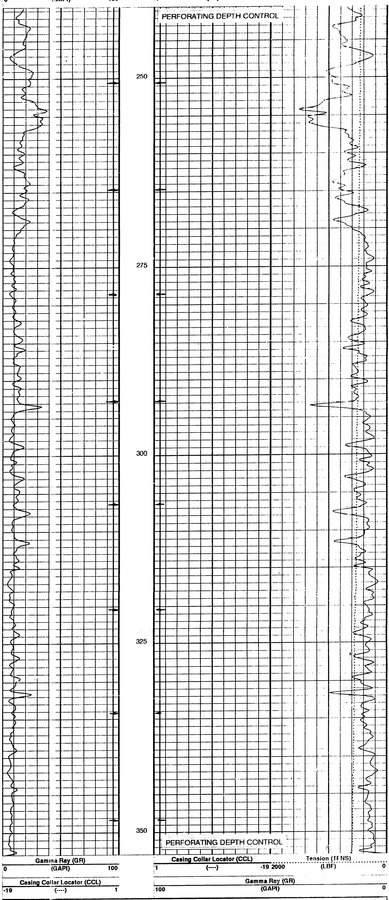
DEFAULT ATTB .044 FN:38 FIELD 04-Mar-1998 10:19 351.1 M 738.7 M

Output DLIS Files

DEFAULT ATTB .047 FN:41 FIELD 04-Mar-1998 10:58 353.0 M 740.5 M

OP System Version: 8C0-609
MCM

ATT-B 8C0-609 CAL-U 8C0-609



Parameters

DLIS Name	Description	Value
CCLD	CCL reset delay	305 MM
CCLT	CCL detection level	0.3 V
DC	Depth Offset	1.8 M
PP	Playback Processing	NOMINAL

Format: CORRELATION Vertical Scale: 1:240 Graphics File Created: 04-Mar-1998 10:58

OP System Version: 8C0-609
MCM

ATT-B 8C0-609 CAL-U 8C0-609

MAR 2 3 1998

Input DLIS Files

DEFAULT ATTB .044 FN:38 FIELD 04-Mar-1998 10:19 351.1 M 738.7 M

Output DLIS Files

DEFAULT ATTB .047 FN:41 FIELD 04-Mar-1998 10:58

COMPANY	RANGER OIL LIMITED
WELL	RANGER NOTA CREEK C-17
FIELD	NOTA CREEK
TERRITORY	N.W.T.

DEPTH DRILLER	1963 M
KELLY BUSHING	157.22 M
DRILL FLOOR	
GROUND LEVEL	155.22 M

Schlumberger

COMPLETION RECORD
GUN - PLUG

NEB

1831

COMPANY: RANGER OIL LIMITED.

WELL: RANGER NOTA CREEK C-17

FIELD: NOTA CREEK

TERRITORY: N.W.T.

9211-R36-2-1

Schlumberger

COMPLETION RECORD
GUN

TERRITORY: N.W.T.
Field: NOTA CREEK
Location: C-17-65-10-126
Well: RANGER NOTA CREEK C-17
Company: RANGER OIL LIMITED

LOCATION

C-17-65-10-126

Elev.: K.B. 172.22 M
G.L. 168.22 M
D.F.

Permanent Datum: GROUND LEVEL Elev.: 168.22 M
Log Measured From: KELLY BUSHING 4.0 M above Perm. Datum
Drilling Measured From: KELLY BUSHING

API Serial No.	SECTION	TOWNSHIP	RANGE

	Run 1	Run 2	Run 3	Run 4
Logging Date	8-MAR-1998			
Run Number	1			
Depth Driller	1920 M			
Schlumberger Depth	1915.6 M			
Bottom Log Interval	1915 M			
Top Log Interval	1850 M			
Casing Fluid Type	WATER			
Salinity				
Density				
Fluid Level				
BIT CASING TUBING STRING				
Bit Size	222.000 MM			
From				
To				
Casing Tubing Size	177.800 MM			
Weight	34.2 KG M			
Grade				
To	1929 M			
Maximum Recorded Temperatures				
Logger On Bottom Time	8-MAR-1998 11:00			
Unit Number Location	2 NORMAN WELLS			
Recorded By	GREG MCISAAC			
Witnessed By	ANDY GORUK			

	Run 1	Run 2	Run 3	Run 4
Oil Density				
Water Salinity				
Gas Gravity				
Gas				
CO2				
Bottom Hole Pressure				
Bottom Hole Temperature				
Source of BHP				
Maximum Deviation				
CEMENTING DATA				
Primary Squeeze	Primary			
Casing String No				
Lead Cement Type				
Volume				
Density				
Water Loss				
Additives				
Tail Cement Type				
Volume				
Density				
Water Loss				
Additives				
Expected Cement Top				
Logging Date				
Run Number				
Depth Driller				
Schlumberger Depth				
Bottom Log Interval				
Top Log Interval				
Casing Fluid Type				
Salinity				
Density				
Fluid Level				
BIT CASING TUBING STRING				
Bit Size				
From				
To				
Casing Tubing Size				
Weight				
Grade				
To				
Maximum Recorded Temperatures				
Logger On Bottom Time				
Unit Number Location				
Recorded By				
Witnessed By				

NEB
MAR 31 1998
RECEIVED

I, NEITHER THE AFORE, OR OPINIONS BASED ON INTERPRETATIONS FROM ELECTRICAL OR MECHANICAL SURVEYS AND OTHER MEASUREMENTS MADE BY SCHLUMBERGER, ARE THE EXACT AND DEFINITIVE TRUTH. YOU KNOW THAT WE CANNOT, AND WE SHALL NOT, ACCEPT RESPONSIBILITY FOR ANY LOSS, COSTS, DAMAGES OR EXPENSES INCURRED OR SUSTAINED BY ANYONE RESULTING FROM ANY INTERPRETATION MADE BY ANY OF OUR OFFICERS, AGENTS OR EMPLOYEES. THESE INTERPRETATIONS ARE ALSO SUBJECT TO OUR GENERAL TERMS AND CONDITIONS AS SET OUT IN OUR CURRENT PRICE SCHEDULE.

OTHER SERVICES
OS1
OS2
OS3
OS4
OS5

PERM. DATUM: ELEVATION
LOG MEAS. FROM: 4.0 M ABOVE PERM. DATUM
DRILL MEAS. FROM: KELLY BUSHING

REMARKS: RUN NUMBER 2

RUN 1
RUN 2
SERVICE ORDER #
PROGRAM VERSION
FILE EDIT

STOP
START
LOGGED INTERVAL

STOP
START

EQUIPMENT DESCRIPTION

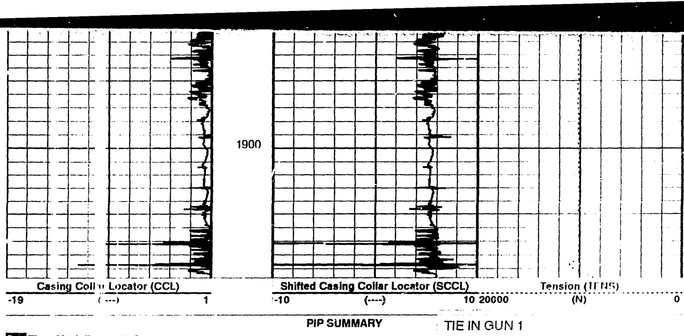
	RUN 1	RUN 2
SURFACE EQUIPMENT		
DOWNHOLE EQUIPMENT		

CAL-B
CAL-B
1.21
THOU ZERO
Tension CCI

GUN
GUN
0.50

TOOL BOTTOM
MZ - MJM STRING (SAME ID) 114 MM
MBSA - 89 MM GUN (SAME OD) 114 MM
ALL ITEMS IN MM TERMS

Output DLIS Files
DEFAULT GUN .016 FN:11 FIELD 08-Mar-1998 17:32 1914.3 M 1871.8 M
OP System Version: 8C0-609
MCM
GUN 8C0-609 CAL-B 8C0-609
PIP SUMMARY
Tie-In Mark E-ray 60 S
Casing Coll-Locator (CCL) Shifted Casing Collar Locator (SCCL) Tension (TENS)
-10 0 10 -10 0 10 20000 0 (lb)
AFTER PERF LOG
TENS
SCCL
CCL
Tie-In Mark E-ray 60 S
Parameters
DLIS Name Description Value
CCLO CCL reset delay 305 MM
CCLI CCL detection level 0.1 V
Format: PERFO Vertical Scale: 1:240 Graphics File Created: 08-Mar-1998 17:32
OP System Version: 8C0-609
MCM
GUN 8C0-609 CAL-B 8C0-609
Output DLIS Files
DEFAULT GUN .010 FN:11 FIELD 08-Mar-1998 17:32
AFTER PERF LOG
Output DLIS Files
DEFAULT GUN .012 FN:8 FIELD 08-Mar-1998 17:15 1912.3 M 1871.8 M
OP System Version: 8C0-609
MCM
GUN 8C0-609 CAL-B 8C0-609
PIP SUMMARY
Tie-In Mark E-ray 60 S
Casing Coll-Locator (CCL) Shifted Casing Collar Locator (SCCL) Tension (TENS)
-10 0 10 -10 0 10 20000 0 (lb)
TIE IN GUN 3
TENS
SCCL
CCL
Tie-In Mark E-ray 60 S
Parameters
DLIS Name Description Value
CCLO CCL reset delay 305 MM
CCLI CCL detection level 0.1 V
Format: PERFO Vertical Scale: 1:240 Graphics File Created: 08-Mar-1998 17:15
OP System Version: 8C0-609
MCM
GUN 8C0-609 CAL-B 8C0-609
Output DLIS Files
DEFAULT GUN .012 FN:8 FIELD 08-Mar-1998 17:15
TIE IN GUN 3
Output DLIS Files
DEFAULT GUN .015 FN:10 FIELD 08-Mar-1998 17:28 1907.1 M 1871.8 M
OP System Version: 8C0-609
MCM
GUN 8C0-609 CAL-B 8C0-609
PIP SUMMARY
Tie-In Mark E-ray 60 S
Casing Coll-Locator (CCL) Shifted Casing Collar Locator (SCCL) Tension (TENS)
-10 0 10 -10 0 10 20000 0 (lb)
POSITION AND SHOOT GUN 2
TENS
SCCL
CCL
Tie-In Mark E-ray 60 S
Parameters
DLIS Name Description Value
CCLO CCL reset delay 305 MM
CCLI CCL detection level 0.1 V
Format: PERFO Vertical Scale: 1:240 Graphics File Created: 08-Mar-1998 17:28
OP System Version: 8C0-609
MCM
GUN 8C0-609 CAL-B 8C0-609
Output DLIS Files
DEFAULT GUN .015 FN:10 FIELD 08-Mar-1998 17:28
POSITION AND SHOOT GUN 2
PERFO Operational Summary Listing
Device Status Req Depth (M) Obs Depth (M) Time Used
GUN1 Used 1894.5 1894.5 Sun Mar 08 17:11:11 1998
1.0 m from ccl to top shot
0.5 ft (GOOD)
118.2 lb GUN Wt w CHARGE
Output DLIS Files
DEFAULT GUN .009 FN:6 FIELD 08-Mar-1998 16:07 1910.8 M 1872.1 M
OP System Version: 8C0-609
MCM
GUN 8C0-609 CAL-B 8C0-609
PIP SUMMARY
Tie-In Mark E-ray 60 S
Casing Coll-Locator (CCL) Shifted Casing Collar Locator (SCCL) Tension (TENS)
-10 0 10 -10 0 10 20000 0 (lb)
TIE IN GUN 2
TENS
SCCL
CCL
Tie-In Mark E-ray 60 S
Parameters
DLIS Name Description Value
CCLO CCL reset delay 305 MM
CCLI CCL detection level 0.1 V
Format: PERFO Vertical Scale: 1:240 Graphics File Created: 08-Mar-1998 16:07
OP System Version: 8C0-609
MCM
GUN 8C0-609 CAL-B 8C0-609
Output DLIS Files
DEFAULT GUN .009 FN:6 FIELD 08-Mar-1998 16:07
Output DLIS Files
DEFAULT GUN .010 FN:7 FIELD 08-Mar-1998 16:12 1911.7 M 1872.1 M
OP System Version: 8C0-609
MCM
GUN 8C0-609 CAL-B 8C0-609
PIP SUMMARY
Tie-In Mark E-ray 60 S
Casing Coll-Locator (CCL) Shifted Casing Collar Locator (SCCL) Tension (TENS)
-10 0 10 -10 0 10 20000 0 (lb)
POSITION AND SHOOT GUN 1
TENS
SCCL
CCL
Tie-In Mark E-ray 60 S
Parameters
DLIS Name Description Value
CCLO CCL reset delay 305 MM
CCLI CCL detection level 0.1 V
Format: PERFO Vertical Scale: 1:240 Graphics File Created: 08-Mar-1998 16:12
OP System Version: 8C0-609
MCM
GUN 8C0-609 CAL-B 8C0-609
Output DLIS Files
DEFAULT GUN .010 FN:7 FIELD 08-Mar-1998 16:12
PERFO Operational Summary Listing
Device Status Req Depth (M) Obs Depth (M) Time Used
GUN1 Used 1895.0 1895.0 Sun Mar 08 16:41:01 1998
1.0 M TO TOP SHOT
1.0 M (GOOD)
111.7 lb GUN Wt w CHARGE
Output DLIS Files
DEFAULT GUN .005 FN:3 FIELD 08-Mar-1998 14:59 1909.7 M 1857.1 M
OP System Version: 8C0-609
MCM
GUN 8C0-609 CAL-B 8C0-609
PIP SUMMARY
Tie-In Mark E-ray 60 S
Casing Coll-Locator (CCL) Shifted Casing Collar Locator (SCCL) Tension (TENS)
-10 0 10 -10 0 10 20000 0 (lb)
TIE IN GUN 1



PIP SUMMARY — TIE IN GUN 1

Time Mark Every 60 S

Parameters

DLIS Name	Description	Value
CCLD	CCL reset delay	305 MM
CCLT	CCL detection level	0.3 V

Format: PERFO — Vertical Scale: 1:240 — Graphics File Created: 08 Mar 1998 14:59

OP System Version: 8C0-609
MCM

GUN 8C0-609 CAL-B 8C0-609

Output DLIS Files

DEFAULT GUN .005 FN:3 FIELD 08-Mar-1998 14:59

Output DLIS Files


DEFAULT GUN .007 FN:5 FIELD 08-Mar-1998 15:08 1909.7 M 1851.8 M

OP System Version: 8C0-609
MCM

GUN 8C0-609 CAL-B 8C0-609

PIP SUMMARY — POSITION AND SHOOT GUN 1

Time Mark Every 60 S



PIP SUMMARY — POSITION AND SHOOT GUN

Time Mark Every 60 S

Parameters

DLIS Name	Description	Value
CCLD	CCL reset delay	305 MM
CCLT	CCL detection level	0.3 V

Format: PERFO — Vertical Scale: 1:240 — Graphics File Created: 08 Mar 1998 15:08

OP System Version: 8C0-609
MCM

GUN 8C0-609 CAL-B 8C0-609

Output DLIS Files

DEFAULT GUN .007 FN:5 FIELD 08-Mar-1998 15:08

PERFO2 Operational Summary Listing

Device	Status	Req Depth (M)	Obs Depth (M)	Time Used
GUN1	Used	1900.5	1900.5	Sun Mar 08 15:09:54 1998

CCL - IS IS 1.5 M
114.3 MM GUN 37 g CHARGE 5.5 M LOADED INTERVAL

COMPANY: RANGER OIL LIMITED
WELL: RANGER NOTA CREEK C-17
FIELD: NOTA CREEK
TERRITORY: N.W.T.

Schlumberger

COMPLETION RECORD
GUN