TRIATHLON 2000 Walkley Road Ottawa, ON K1G 3P5 (613) 731-8571 PROJ. NO. 9237-A61-1E LINE NO. 1453A PART NO. 1 OF 1 R.R. 8X

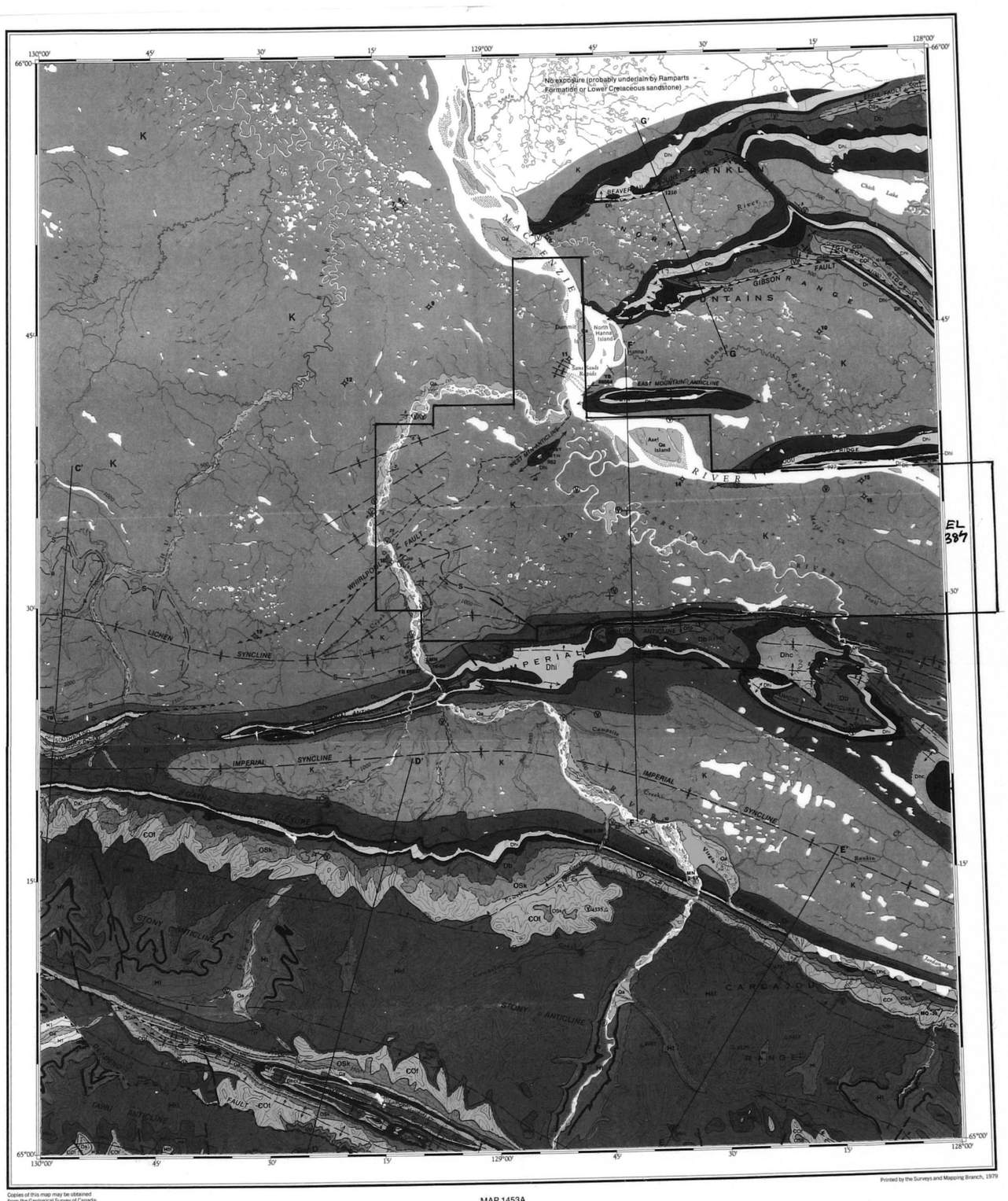

Copies of this map may be obtained from the Geological Survey of Canada 601 Booth Street, Ottawa, Ontario K1A 0E8 3303-33rd Street N.W., Calgary, Alberta T2L 2A7

Printed by the Surveys and Mapping Branch, 1979

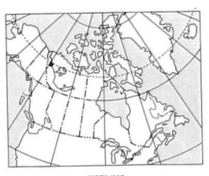

INDEX MAP

MAP 1453A

GEOLOGY

SANS SAULT RAPIDS

DISTRICT OF MACKENZIE

9 2 3 7 - A 6 1 - 1 E

Scale 1:250,000

Kilometres 6 0 6 12 18 Kilometres

Miles 4 0 4 8 Miles

Transverse Mercator Projection

© Crown Copyrights reserved



NATIONAL TOPOGRAPHIC SYSTEM REFERENCE AND INDEX TO ADJOINING GEOLOGICAL SURVEY OF CANADA MAPS