B6229-P28-19E

B6229-P - 9E



LINE: L8089

S.P. RANGE: 371 - 101

MIGRATION

NORMAL POLARITY

NORTHEAST

PETRO CANADA INC.

AREA: CAMERON HILLS

REPLACEMENT VELOCITY:	2100 M/SEC
PROCESSING DATUM ELEVATION:	850 METERS
DISPLAY DATUM ELEVATION:	850 METERS
SURVEY DATE:	MARCH 1989
RECORDED BY:	WESTERN GEOPHYSICAL PARTY: 363

RECORDING INFORMATION

SOURCE:

ENERGY SOURCE	DYNAMITE
CHARGE SIZE	3 KG, 8 KG
CHARGE DEPTH	8 METERS
SOURCE TO FIRST RECEIVER	40 METERS
SHOT POINT INTERVAL	100 METERS

INSTRUMENTS:

AMPLIFIER	DFS 5
FILTERS	12 - 128 HZ
SAMPLING INTERVAL	2 MSEC
RECORD LENGTH	4 SEC
60 HZ NOTCH FILTER	OUT
TAPE FORMAT	SEG-B
PREAMP GAIN	30 DB

RECEIVERS:

GEOPHONE TYPE	MARK 10 HZ
GEOPHONES PER GROUP	9 OVER 20 METERS
GROUPS RECORDED	120
GROUP INTERVAL	20 METERS
PERCENT COVERAGE	1200 %

SPREAD GEOMETRY:

SOURCE:
TRACE: 120----------61 80----------1
DISTANCE: 1220M 40M 40M 1220M
DIRECTION: SOUTHWEST NORTHEAST

PROCESSED BY: WESTERN GEOPHYSICAL — CALGARY, ALBERTA

PROCESSING SEQUENCE AND PARAMETERS

PROCESSING SAMPLE INTERVAL: 2 MSEC

DEMULTIPLEX
INDIVIDUAL TRACE EDIT
DATA LENGTH: 2 SECONDS

PRE-PROCESSOR
LINE GEOMETRY AND FIELD STATICS

INSTRUMENT & GEOPHONE PHASE COMPENSATION

AMPLITUDE COMPENSATION
TIME FUNCTION EXPONENT: 1.75

DECONVOLUTION
TYPE: MINIMUM PHASE INVERSE FILTER
ONE WINDOW:
START TIME: NEAR TRACE 50 MSEC
LINEAR MOVEOUT VELOCITY 1685 M/S
STOP TIME: 1700 MSEC
MINIMUM PREDICTION DISTANCE 12 MSEC
OPERATOR LENGTH 120 MSEC
PERCENT WHITE LIGHT 0.1%

TRACE BALANCE (2000 RMS)

DRIFT & WEATHERING STATICS (P.E.E.L.R.)
PATH ESTIMATION & EMPIRICAL LATTICE REDUCTION

PRELIMINARY VELOCITY ANALYSIS
TYPE (VELAMP) SEMBLANCE

AUTOMATIC SURFACE CONSISTANT STATICS
CORRELATION WINDOW 100-1200 MSEC
MAXIMUM SHIFT 35 MSEC

VELOCITY ANALYSIS
TYPE (EXPANDED VELOCITY ANALYSIS) VELAMP SEMBLANCE

AUTOMATIC SURFACE CONSISTANT STATICS
CORRELATION WINDOW 100-1200 MSEC
MAXIMUM SHIFT 12 MSEC

MULTIPLE F-K FILTER IN SHOT DOMAIN
TEMPORARILY NMO CORRECTED BY RMS STACKING VELOCITY
DIP: -20 TO -.1 MSEC PER TRACE REJECT FAN
TAPER +/- 4 & +/-.5 MSEC PER TRACE

VELOCITY VERIFICATION
COMMON OFFSET STACKS WITH NMO AND STATICS APPLIED

NORMAL MOVEOUT APPLICATION

MUTE

OFFSET IN M.	TIME IN MS.
200	0
201	150
600	450
800	700
1220	850
2000	1450

TRIM STACK (1200 %)
WITH CDP CORRELATION TRIM STATICS
CORRELATION WINDOW: 100-1200 MSEC
MAXIMUM SHIFT 35 MSEC
MODEL 3 TRACES

FINITE DIFFERENCE MIGRATION
MIGRATION VELOCITY 100 %
NUMBER OF CASCADES 10

BAND PASS FILTER
12/24 - 85/98 HZ/DB PER OCTAVE

AMPLITUDE DECAY ANALYSIS GAIN RECOVERY

MOVE TO DISPLAY DATUM

DISPLAY ON FILM

DISPLAY PARAMETERS

HORIZONTAL SCALE	24 TRACES PER INCH
VERTICAL SCALE	7.5 INCHES PER SECOND
PLOTTING GAIN	13 DB

terra
2050 Walkley Rd. Ottawa, Ont.
Canada K1G 3P5
Tel.(613) 731-9571
Telex: 053-3502 Cable: TERRA

PROJ. NO. 0220-P28-10E

LINE NO. L8089

PART NO. 1 OF 3

R.R. 8X

terra surveys ltd
2060 Walkley Rd. Ottawa, Ont.
Canada K1G 3P5
Tel. (613) 731-9571
Telex: 053-3502 Cable: TERRA

PROJ. NO. 0220-P28-19E LINE NO. L8089 PART NO. 2 OF 3 R.R. 8X

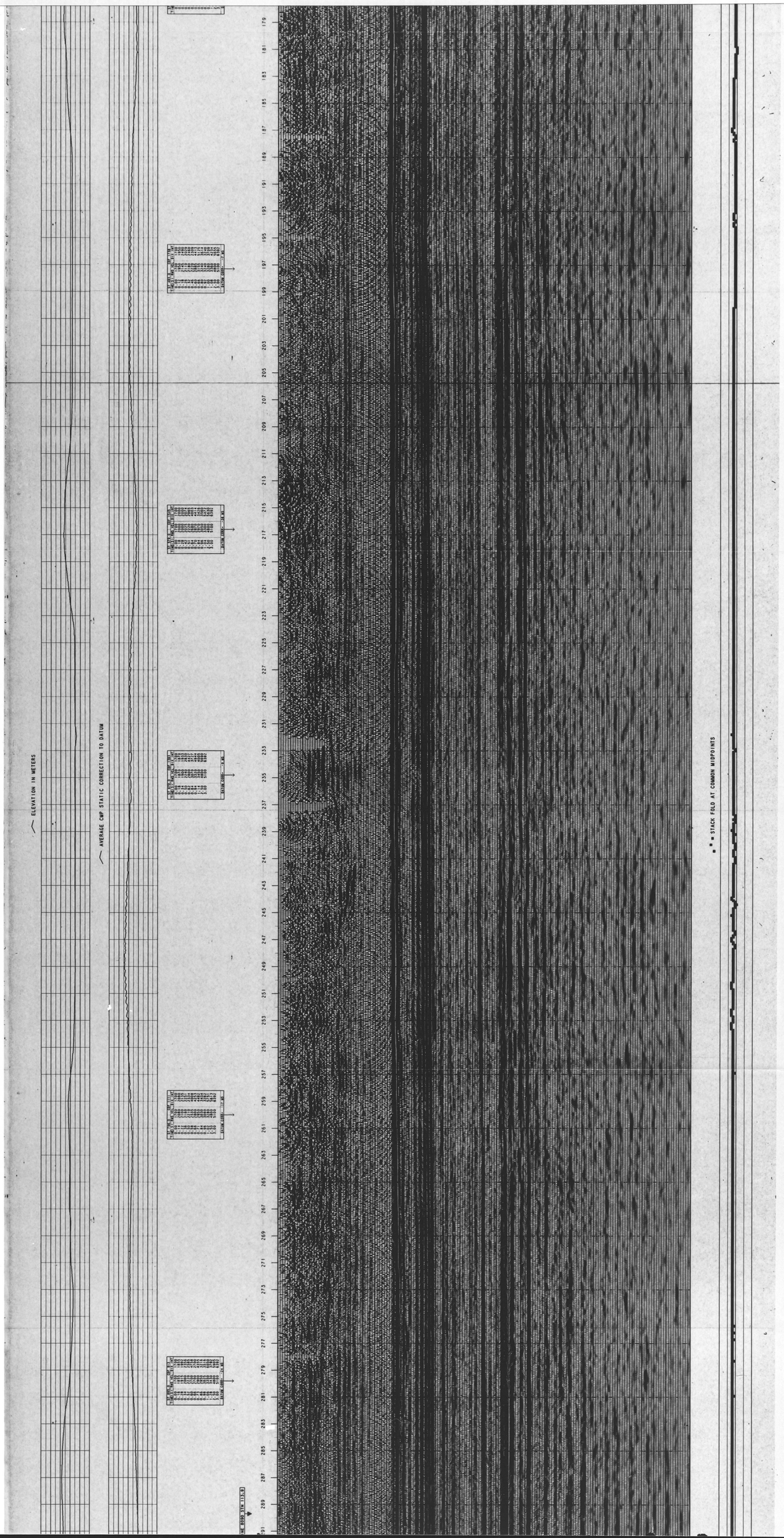

terra surveys ltd
2060 Walkley Rd. Ottawa, Ont.
Canada K1G 3P5
Tel. (613) 731-9571
Telex: 053-3502 Cable: TERRA
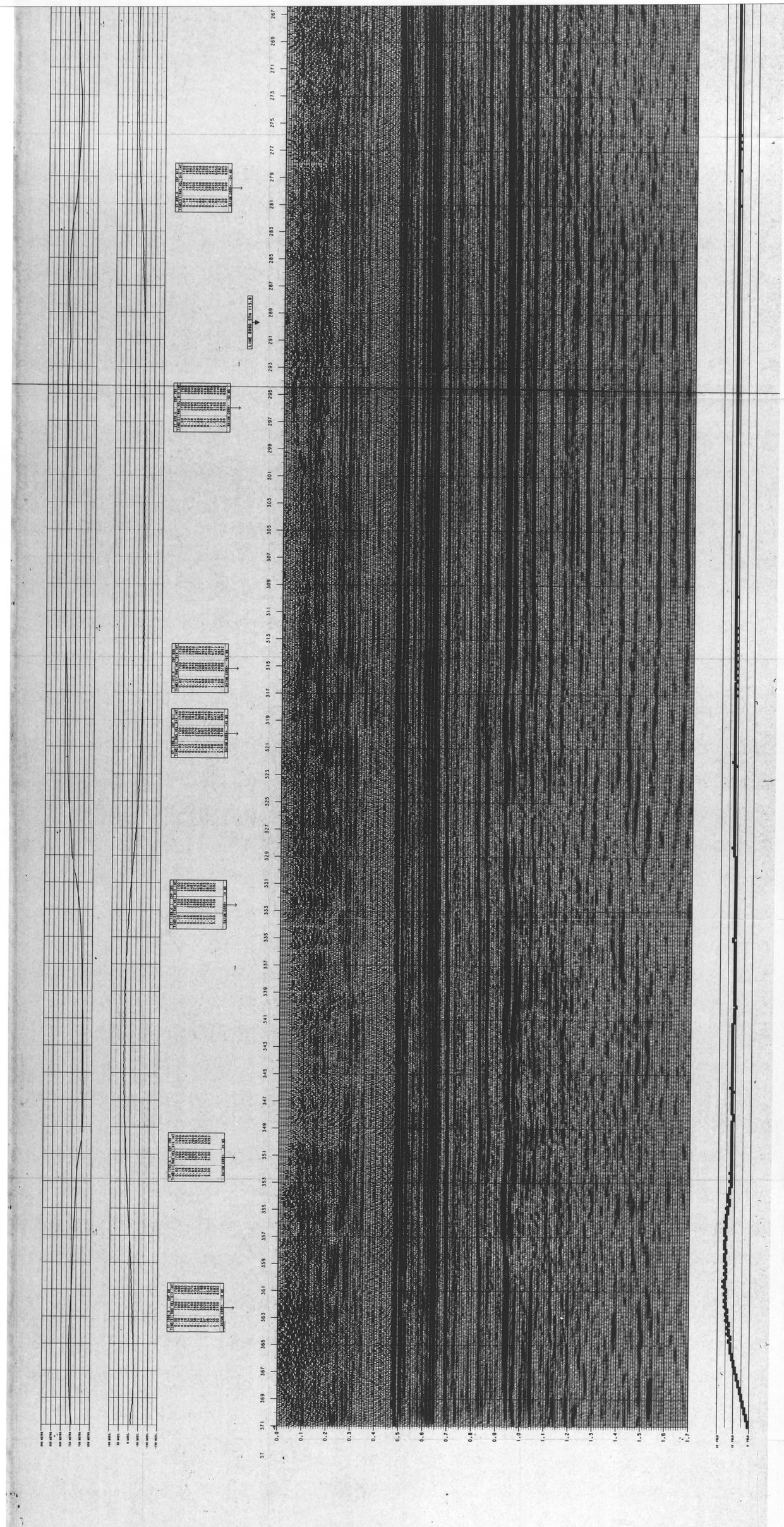
PROJ. NO. 9 2 2 9 - P 2 8 - 1 9 E LINE NO. L 8 0 8 9 PART NO. 3 OF 3 R.R. 8X