



9229- P28-19E

PETRO-CANADA
SYNTHETIC SEISMOGRAM

C-50 6010 11730
SONIC LOG

CAMERON HILLS
AREA

NWT — PROVINCE
0851 — NTS GRID

LOG 1 NUMBER: M0008495 — LOG 1 TYPE: SON BHC
LOG 2 NUMBER: M0008496 — LOG 2 TYPE: DEN RHOB
DATA SOURCE: QCDATA — SAMPLING RATE: 0.500 M.

START DEPTH (W.R.T. KB) 390 M.
END DEPTH (W.R.T. KB) 1570 M.
TOTAL DEPTH 1180 M.
KELLY BUSHING ELEVATION 693 M. A.S.L.
GROUND LEVEL ELEVATION 688 M. A.S.L.
SYNTHETIC DEPTHS W.R.T. KELLY BUSHING

WAVELET USED ZERO PHASE BANDPASS PANEL
8-30,10-40,10-50,12-60,12-70,14-80
OPTIONS-TOPS SURV CORR SPKG
TR
CHECK SHOT CORRECTED. ACOUSTIC IMPEDANCE USED.
NORTHWEST TERRITORIE

SCALES : 24 TRACES/INCH
7.5 INCHES/SECOND

JOB: PS55Y178 — FOR S.MA
PROCESS: SYNPKGE — REGION N W TERRITORIES
DATE 240589

ENCLOSURE 4

Canada Oil and Gas Lands Administration
Administration des pétrole et du gaz des terres du Canada
JAN 2 1991
Resource Evaluation Branch
Direction de l'Evaluation des Ressources
Project #

terra
2050 Walkley Rd. Ottawa, Ont. Canada K1G 3P5
Tel (613) 731-9571
Telex: 053-3502 Cable: TERRA
PROJ. NO. 9229-P28-19E
SONIC LOG C-50 6010 11730
PART NO. 1 OF 2
R.R. 5.5X

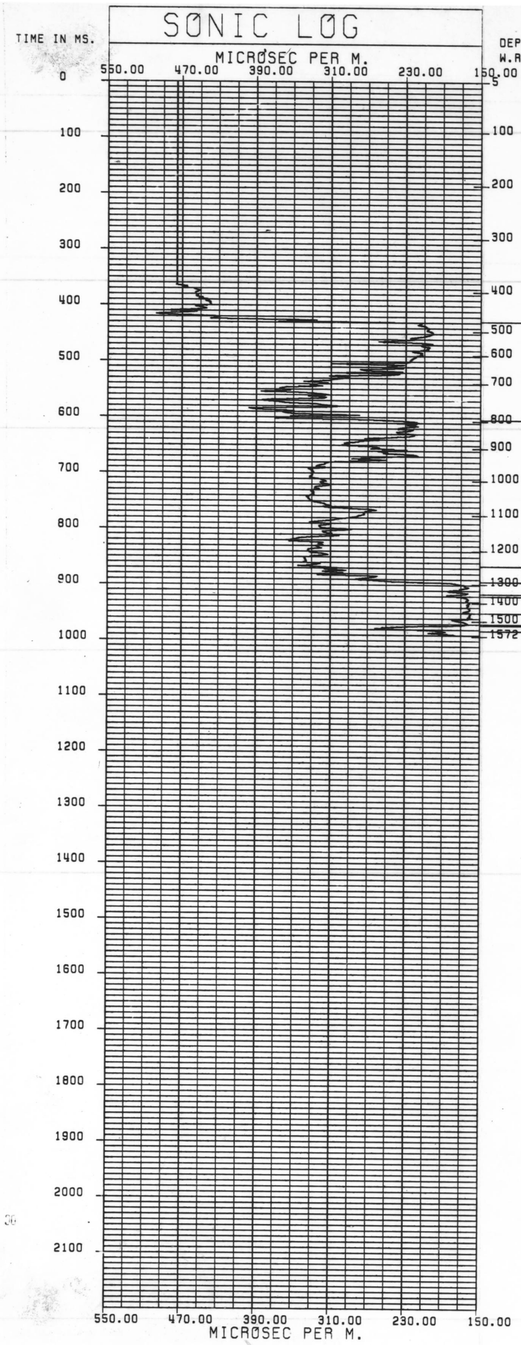

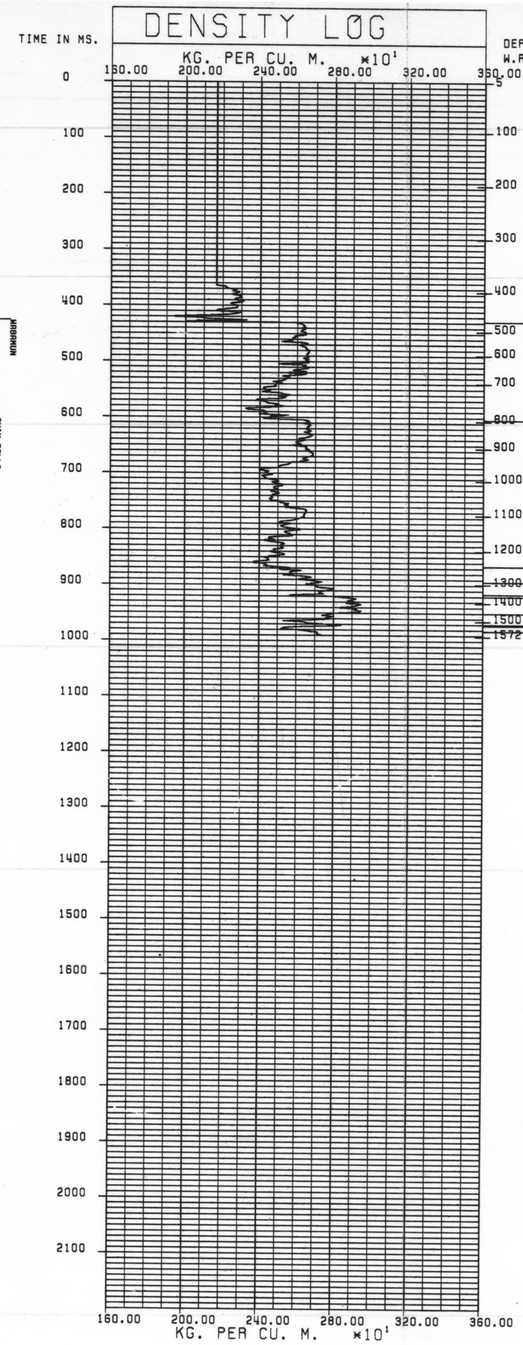

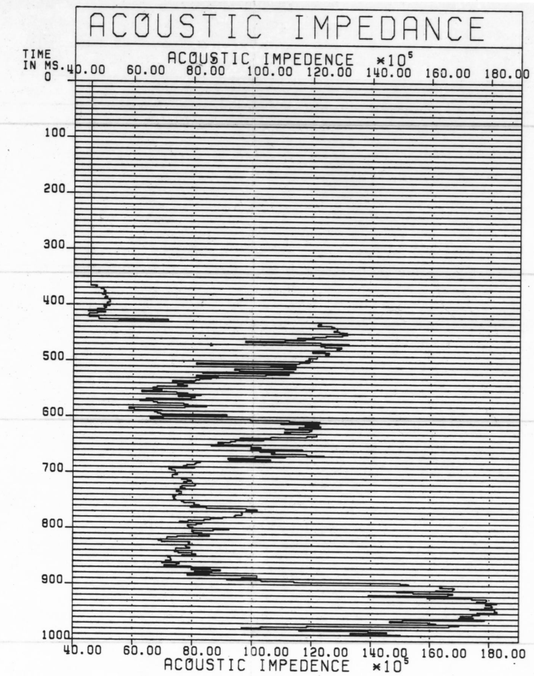

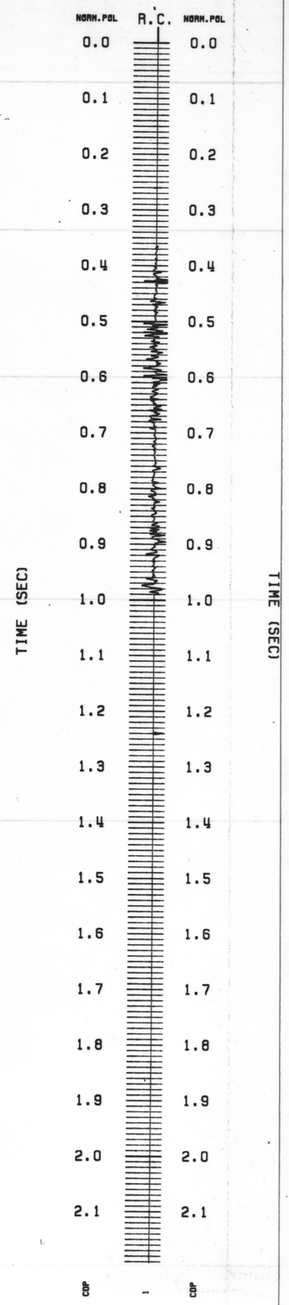

2000 Walley Rd. Ottawa, Ont.
Canada K1G 3P4
Tel (613) 731-3571
Telex 053-3502 Cable TERRA
PROJ. NO. 92 29-P28-19E
SONIC LOG
C-50 6 0 1 0 PART NO. 2 OF 2
11730
R.R. 5.5X