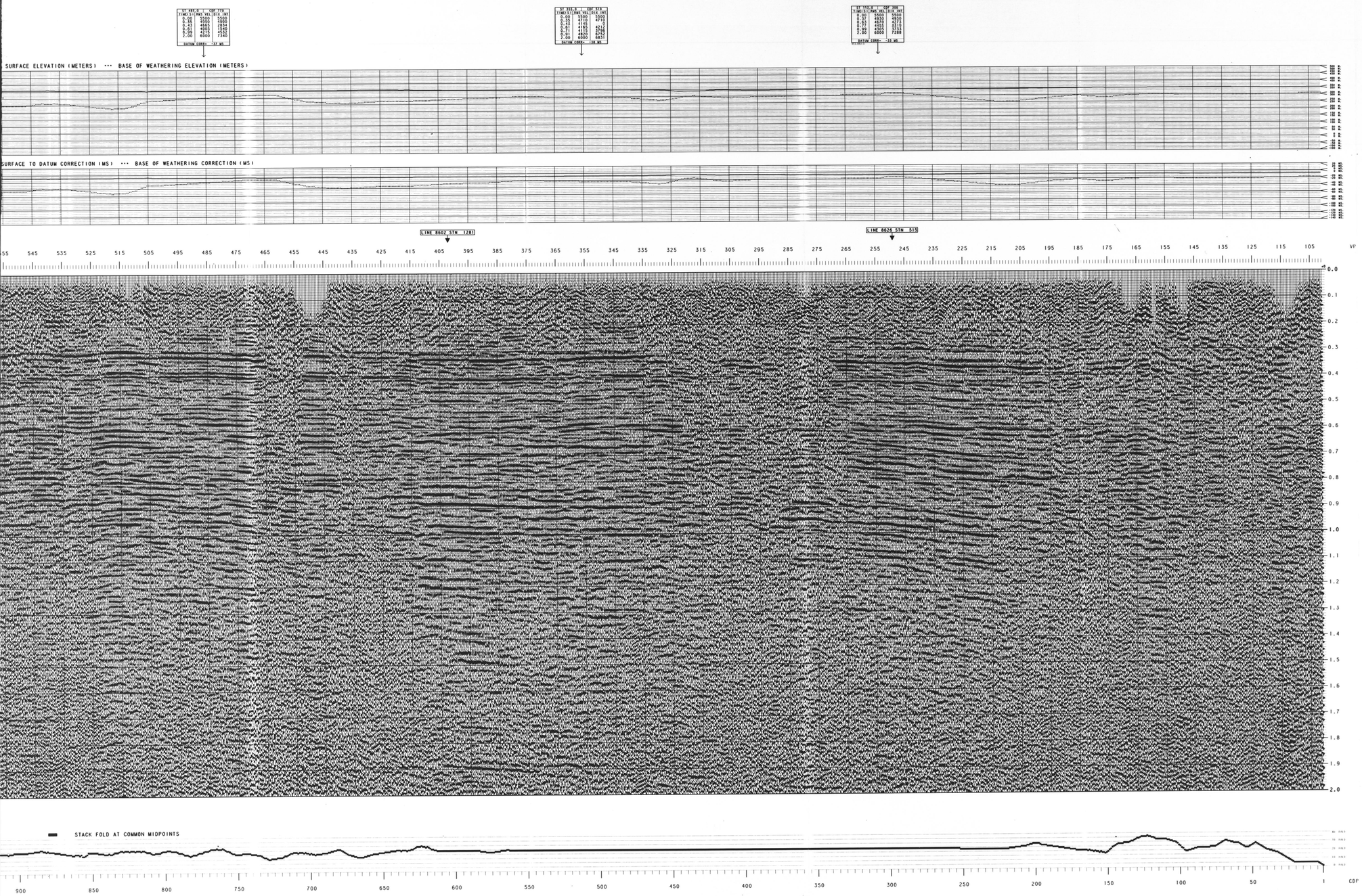

A220-P28-12E

46587 R748-08

LINE 8615

V.P. 101-922

STRUCTURAL STACK

NORMAL POLARITY

SOUTH-EAST

PETRO-CANADA INC.

PROCESSED BY WESTERN GEOPHYSICAL DIVISION OF LITTON INDUSTRIES

AREA: TWEED LAKE, N.W.T.

SURVEY DATE:	DECEMBER 1985
PROCESSING DATE:	FEBRUARY 1986
RECORDED BY:	WESTERN GEOPHYSICAL CO. LTD.
REPLACEMENT VELOCITY:	6000 M/SEC
DATUM ELEVATION:	305 METERS

RECORDING INFORMATION

SOURCE:

ENERGY SOURCE	VIBROSEIS
VIBRATOR MODEL	LRS-909
SWEEP FREQUENCY	20-100 HZ LINEAR
SWEEP LENGTH	6 SEC
NUMBER OF SWEEPS	6
DRAG LENGTH	40 M
SOURCE TO FIRST RECEIVER	80 M
VIB. POINT INTERVAL	40 M
GROUPS DROPPED IN GAP	7

INSTRUMENTS:

AMPLIFIER	DFS V
FILTER	OUT-128 HZ
SAMPLING INTERVAL	2 MS
RECORD LENGTH	9 SEC
60 HZ NOTCH FILTER	OUT
TAPE FORMAT	SEG-B

RECEIVERS:

GEOPHONE TYPE	LRS-1011 14 HZ
GEOPHONES PER GROUP	9 OVER 20 M
GROUPS RECORDED	96
GROUP INTERVAL	20 M
PERCENT COVERAGE	2400 %

SPREAD GEOMETRY:

SOURCE:			*		
TRACE:	1	48	*	49	96
DISTANCE:	1020 M	80 M	*	80 M	1020 M

PROCESSING SEQUENCE AND PARAMETERS

PROCESSING SAMPLE INTERVAL 2 MS.

1. DEMULTIPLEX:
   VIBROSEIS CORRELATION
   PROCESSED TO 3.0 SECONDS
2. TRACE EDIT:
   VISUAL QC OF EVERY RECORD
3. GEOMETRY COMPUTATIONS:
   ELEVATIONS AND DISTANCES
4. 60 HZ NOTCH FILTER
5. F-K DOMAIN FILTER:
   ALTERNATE DIPS OF
   5 - 12.5 MS/TR
6. PHASE COMPENSATION:
   LRS-1011 14 HZ GEOPHONES
7. AMPLITUDE COMPENSATION:
   TIME FUNCTION EXPONENTIAL VALUE OF 2.5
8. ZERO-PHASE FREQUENCY DECONVOLUTION:

NO. OF WINDOWS	1
NEAR TRACE START TIME	200 MS
START TIME VELOCITY	6000 M/SEC
WINDOW LENGTH	1000 MS
PERCENT PRE-WHITENING	0.1 %

9. PREDICTIVE DECONVOLUTION:
   TYPE: MINIMUM PHASE INVERSE FILTER

NO. OF WINDOWS	1
NEAR TRACE START TIME	200 MS
START TIME VELOCITY	6000 M/SEC
WINDOW LENGTH	1000 MS
MINIMUM PREDICTION DISTANCE	20 MS
OPERATOR LENGTH	100 MS
PERCENT PRE-WHITENING	0.1 %

10. C.D.P. SORT
11. STATIC COMPUTATIONS:
    MODEL BASED REFRACTION
    DRIFT AND WEATHERING CORRECTIONS
12. AUTOMATIC STATICS (MISER®):

WINDOW	250 - 1000 MS
SHIFT LIMIT	+/- 24 MS

13. VELOCITY ANALYSIS (VELAN®):
14. NORMAL MOVEOUT CORRECTION
15. MUTE PATTERN:

DISTANCE (METERS)	TIME (MS.)
180	0
280	150
600	280
700	500
1000	1000

16. STACK:
    2400 % EQUAL WEIGHTS
    WITH CDP CORRELATION TRIM STATICS
17. TIME VARIANT FILTER:

TIME (MS)	FILTER APPLIED
0-1000	20-90 HZ. 18/48 DB/OCTAVE
1200-2000	20-70 HZ. 18/48 DB/OCTAVE

18. REFLECTION STRENGTH GAIN:
    MAXIMUM STAND OUT AFTER GAIN. 2.0
19. RMS GAIN:
    100/800 MS WINDOWS

DISPLAY PARAMETERS

HORIZONTAL SCALE	24 TRACES PER INCH
VERTICAL SCALE	7.5 INCHES PER SECOND
PLOTTING GRID	12 DB

terra geophysics
2080 Winterry Rd. Ottawa, Ont. Canada K1G 3P5
Tel. (613) 731-9571
Telex: 053-3502 Cable: TERRA

PROJ. NO. 9229-P28-12E

LINE NO. 8615

PART NO. 1 OF 2

R.R. 8X



——— SURFACE TO DATUM CORRECTION (MS) ··· BASE OF WEATHERING C