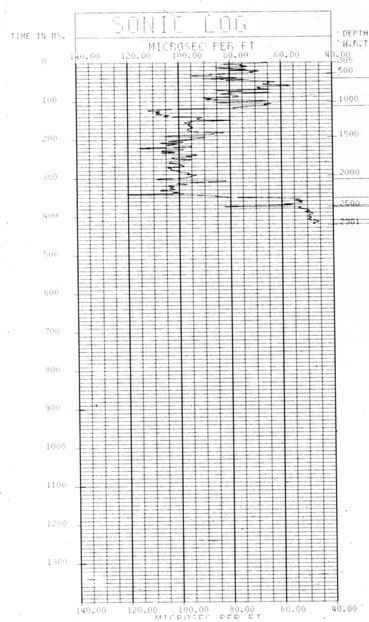

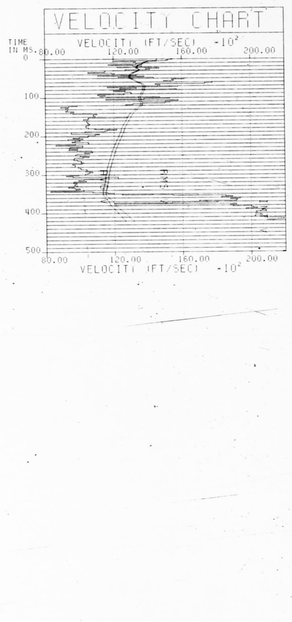



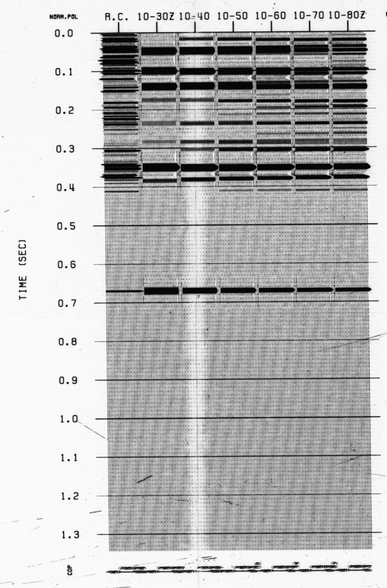

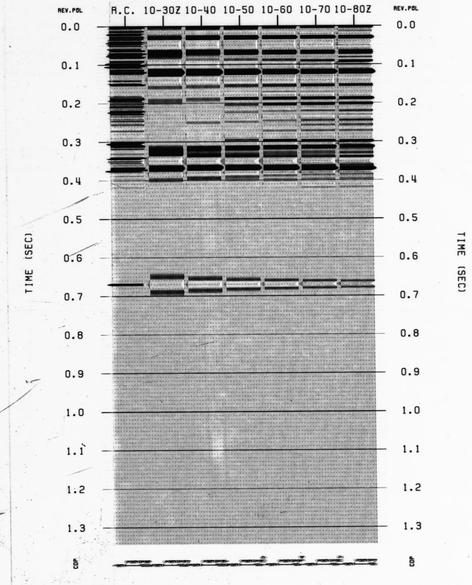

FIGURE 3.7

PETRO-CANADA

SYNTHETIC SEISMOGRAM

E-69 6010 11645
SONIC LOG

CAMERON HILLS
AREA

NWT
PROVINCE

085C
NTS GRID

LOG 1 NUMBER: M0003213 — LOG 1 TYPE: SON DT-BHC

DATA SOURCE: DG112051 — SAMPLING RATE: 1.000 FT.

START DEPTH (W.R.T. KB) 305 FT.
END DEPTH (W.R.T. KB) 2990 FT.
TOTAL DEPTH 2685 FT.
KELLY BUSHING ELEVATION 1034 FT. A.S.L.
GROUND LEVEL ELEVATION 1020 FT. A.S.L.
SYNTHETIC DEPTHS W.R.T. KELLY BUSHING

WAVELET USED ZERO PHASE BANDPASS PANEL
10-30,10-40,10-50,10-60,10-70,10-80
OPTIONS-TOPS SPKG
TR

SYNTHETIC FOR CAMERON HILLS E-69

SCALES : 36 TRACES/INCH
7.5 INCHES/SECOND

JOB: PC451043 — FOR C.BOYER
PROCESS: SYNPKGE — REGION N.W.TERRITORIES
DATE 121285

2300 Walkley Rd. Ottawa, Ont. Canada K1G 3P5
Tel. (613) 731-9571
Telex: 053-3502 Cable: TERRA
PROJ. NO. 9 2 9 - P 2 8 - 9 E
LINE NO. M A P
PART NO. 1 OF 1 R.R. 8X