

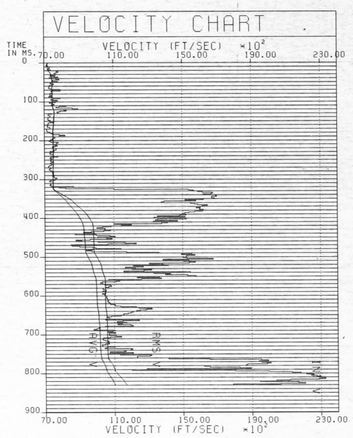

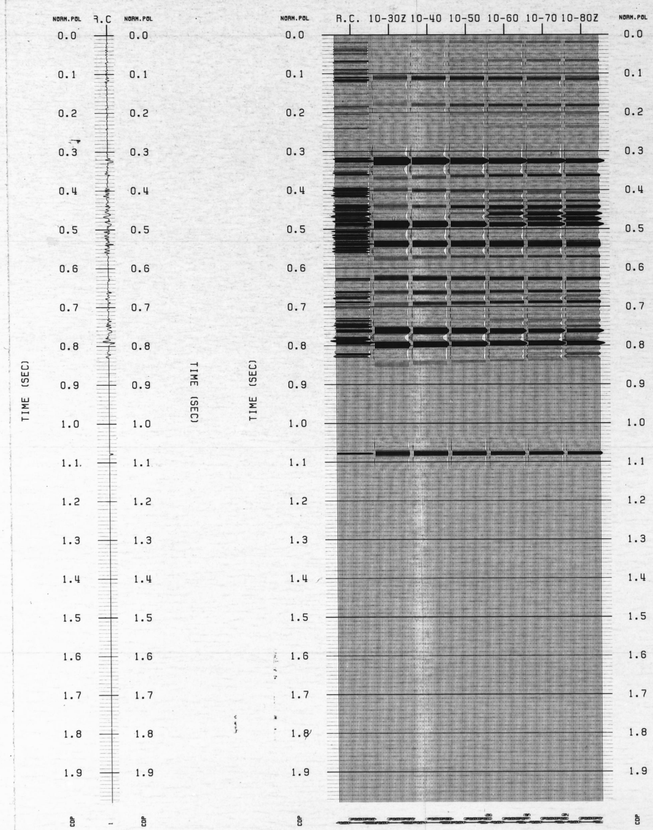

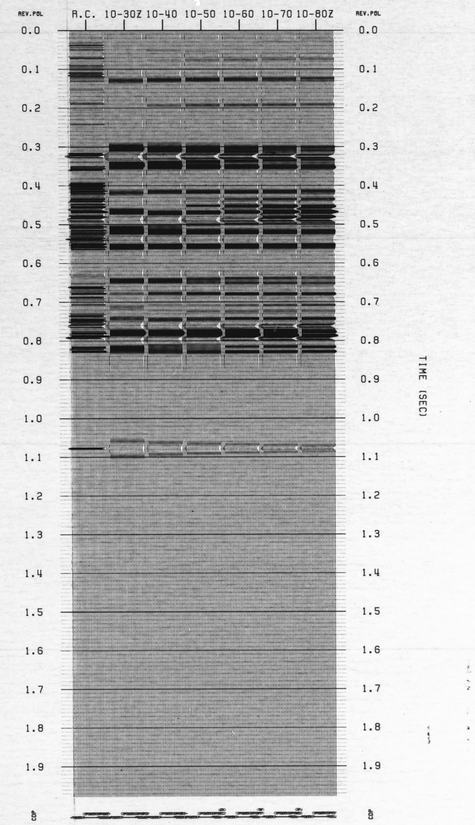

FIGURE 3.5

PETRO-CANADA

SYNTHETIC SEISMOGRAM

0-22 6020 11730
SONIC LOG

SWEDE
AREA

NWT
PROVINCE

085C
NTS GRID

LOG 1 NUMBER: M0003276 LOG 1 TYPE: SON DT-BHC

DATA SOURCE: DG004351 SAMPLING RATE: 1.000 FT.

START DEPTH (W.R.T. KB) 550 FT.
END DEPTH (W.R.T. KB) 5130 FT.
TOTAL DEPTH 4580 FT.
KELLY BUSHING ELEVATION 2557 FT. A.S.L.
GROUND LEVEL ELEVATION 2544 FT. A.S.L.
SYNTHETIC DEPTHS W.R.T. KELLY BUSHING

WAVELET USED ZERO PHASE BANDPASS PANEL
10-30,10-40,10-50,10-60,10-70,10-80
OPTIONS-TOPS SPKG
TR

SYNTHETIC FOR SWEDE 0-22

SCALES : 36 TRACES/INCH
7.5 INCHES/SECOND

JOB: PC45Y041 FOR C.BOYER
PROCESS: SINPKGE REGION N.W.TERRITORIES
DATE 121285

MAR 17 1986

DATA CONVERSION
2060 Walkley Rd.
Ottawa, Ont.
Canada K1G 3P5
Tel: (613) 731-8571
Telex: 053-3602
Cable: TERRA

PROJ. NO. 9229-P28-9E

LINE NO. MAP

PART NO. 1 OF 2

R.R. 8X

2060 Walkley Rd.
Ottawa, Ont.
Canada K1G 3P5
Tel. (613) 731-9571
Telex: 053-3622 Cable: TERRA

PROJ. NO. 9229-P28-9E

LINE NO. MAP

PART NO. 2 OF 2

R.R. 8X