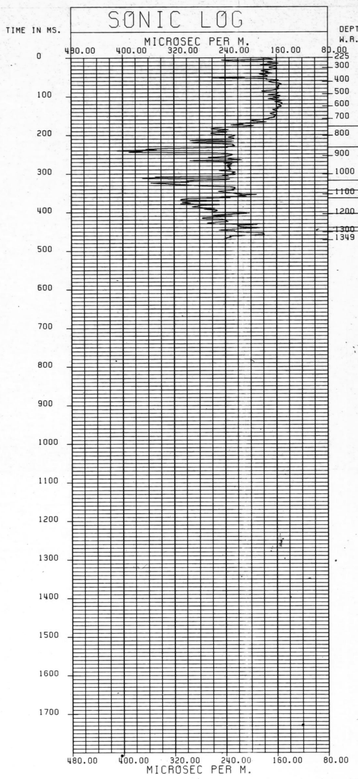

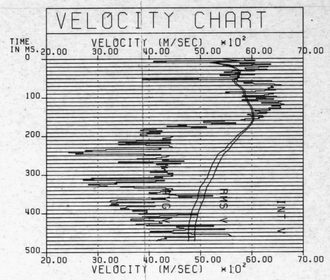

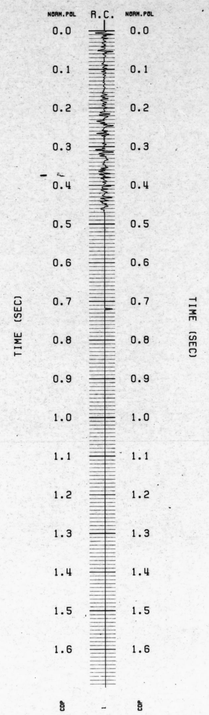

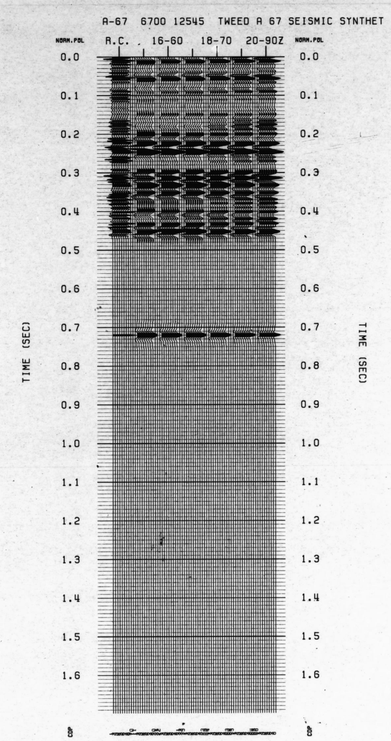

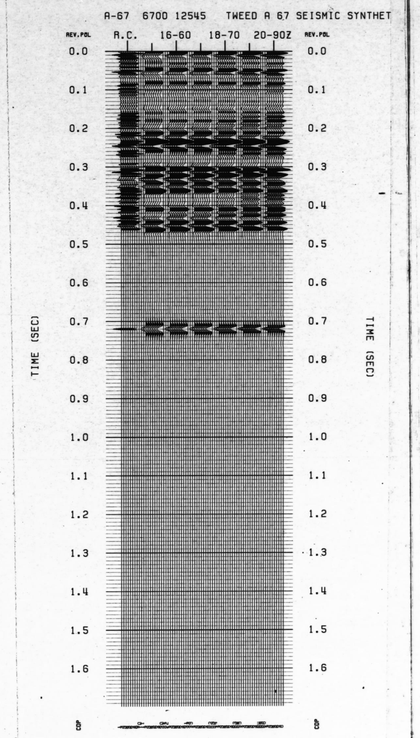

Rec'd Aug 8

PETRO-CANADA

SYNTHETIC SEISMOGRAM

A-67 6700 12545
SONIC LOG

TWEED LAKE
AREA

NWT
PROVINCE

096K
NTS GRID

LOG 1 NUMBER: M0006099 LOG 1 TYPE: SON DT-BHC

DATA SOURCE: DG061051 SAMPLING RATE: 0.500 M.

START DEPTH (W.A.R.T.KB) 225 M.
END DEPTH (W.A.R.T.KB) 1346 M.
TOTAL DEPTH 1121 M.
KELLY BUSHING ELEVATION 397 M. A.S.L.
GROUND LEVEL ELEVATION 391 M. A.S.L.
SYNTHETIC DEPTHS W.R.T. KELLY BUSHING

WAVELET USED ZERO PHASE BANDPASS PANEL
14-50,16-60,18-60,18-70,20-80,20-90
OPTIONS-TOPS SPKG
TR

TWEED A 67 SEISMIC SYNTHETIC

SCALES : 24 TRACES/INCH
7.5 INCHES/SECOND

JOB: PC45T072 FOR K.DAVIES
PROCESS: SYNPKGE REGION N.W.TERRITORIES
DATE 250786

2000 Walley Rd. Ottawa, Ont.
Canada K1G 3H4
Tel (613) 731-3671
Telex: 053-3502 Cable: TERRA
PROJ. NO. 9229-P28-7E
LINE NO. A-67
PART NO. 1 OF 1
R.R. 8X