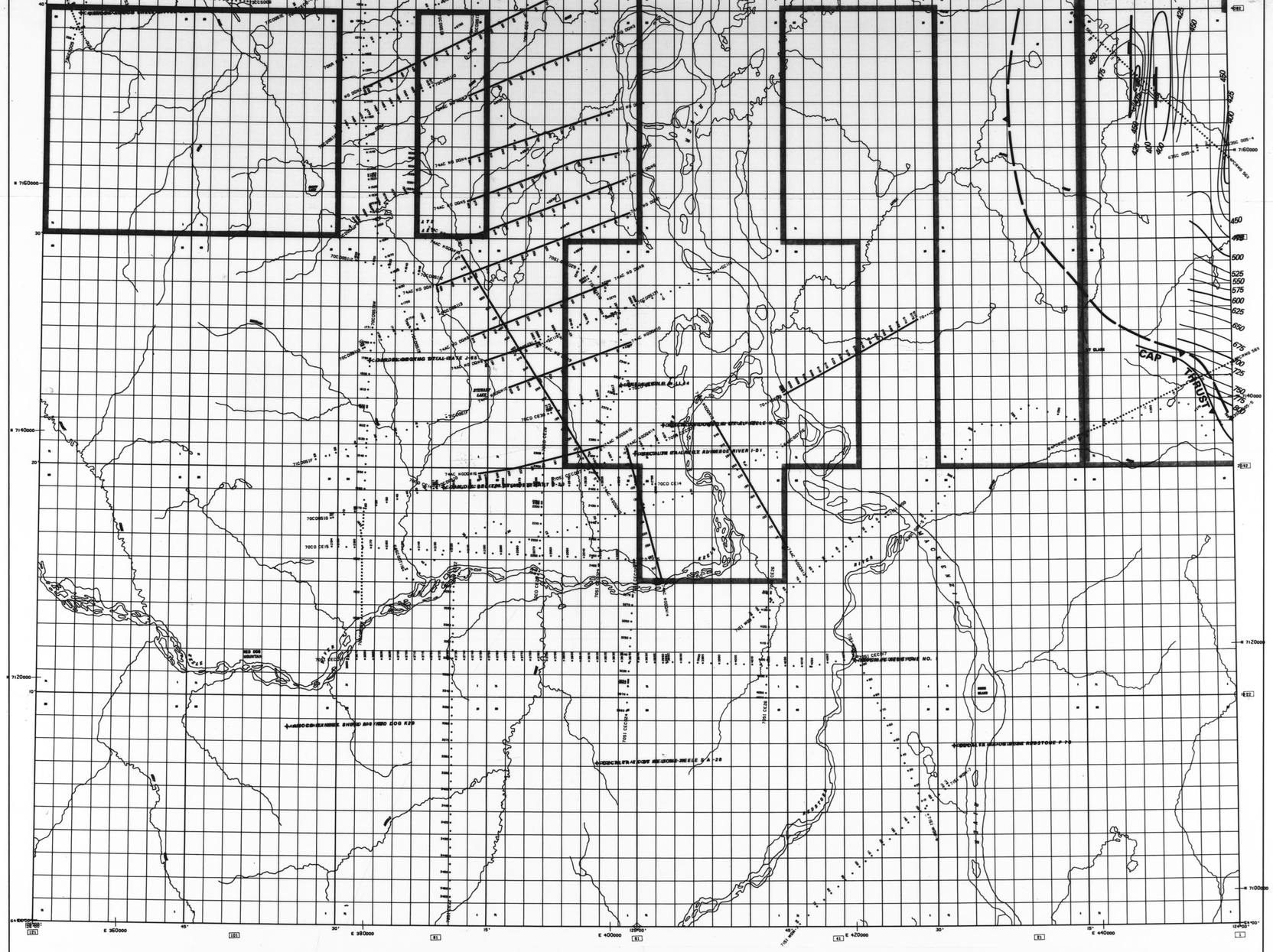

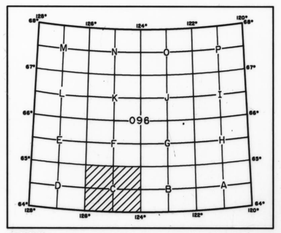

096C

SCALE 1:100,000

KILOMETERS 2 0 2 4 6 8 10 12 KILOMETERS

MILES 2 0 2 4 6 8 MILES

6° ZONE-TRANSVERSE MERCATOR PROJECTION
1927 DATUM

WELL LEGEND

- LOCATION
- O.S. WELL
- GAS WELL
- OBSERVATION WELL
- O.S. AND GAS WELL
- GAS, A.P., L.P.G. CRUDE, SOLVENT INJECTOR
- ABANDONED
- WATER INJECTION
- SUSPENDED
- CAPPED
- WATER SOURCE
- CORE HOLE
- DISPOSAL

FIGURE 3.9

PETRO-CANADA

REVISIONS	
DATE	BY

BLACKWATER, N.W.T.

STRUCTURE MAP
TOP OF DEVONIAN CARBONATES

DATUM – 305m | GEOPHYSICS: R. NIEDERAUER

SCALE : 1:100,000 | C.I. : 25msec | DRAFTING : D. LEBLANC

DATE : 84/11/6 3460 2 of 2 | MAP #84-01-24 | WELLS #84/04/15

MAP REFERENCE : 096C | SEISMIC #4/03/77 | LAND:

TECHNICAL SERVICES DEPT.

MAY 22 1985

9229-P28-2E

terra
2360 Walley Rd.
Ottawa, Ont.
Canada K1G 3P5
Tel: (613) 731-9571
Telex: 053-3502 Cable: TERRA

PROJ. NO. 9229-P28-2E

LINE NO.

MAP

PART NO. 1 OF 2

R.R. 10X

Terra Surveys Ltd.
2060 Walkley Rd. Ottawa, Ont.
Canada K1G 3P5
Tel. (613) 731-9571
Telex: 053-3502 Cable: TERRA
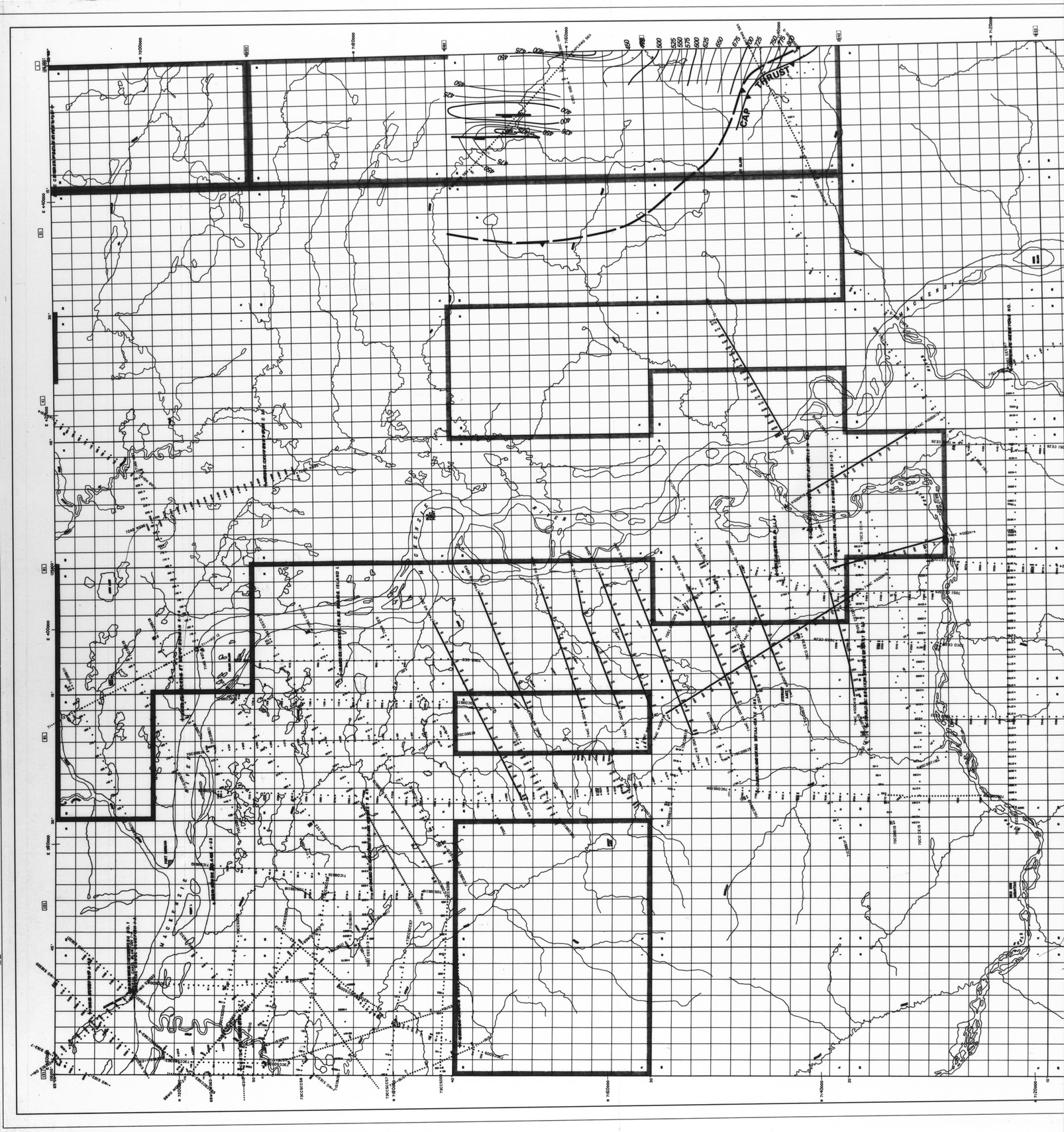
PROJ. NO. 9 2 2 9 - P 2 8 - 2 E LINE NO. M A P PART NO. 2 OF 2 R.R. 10X