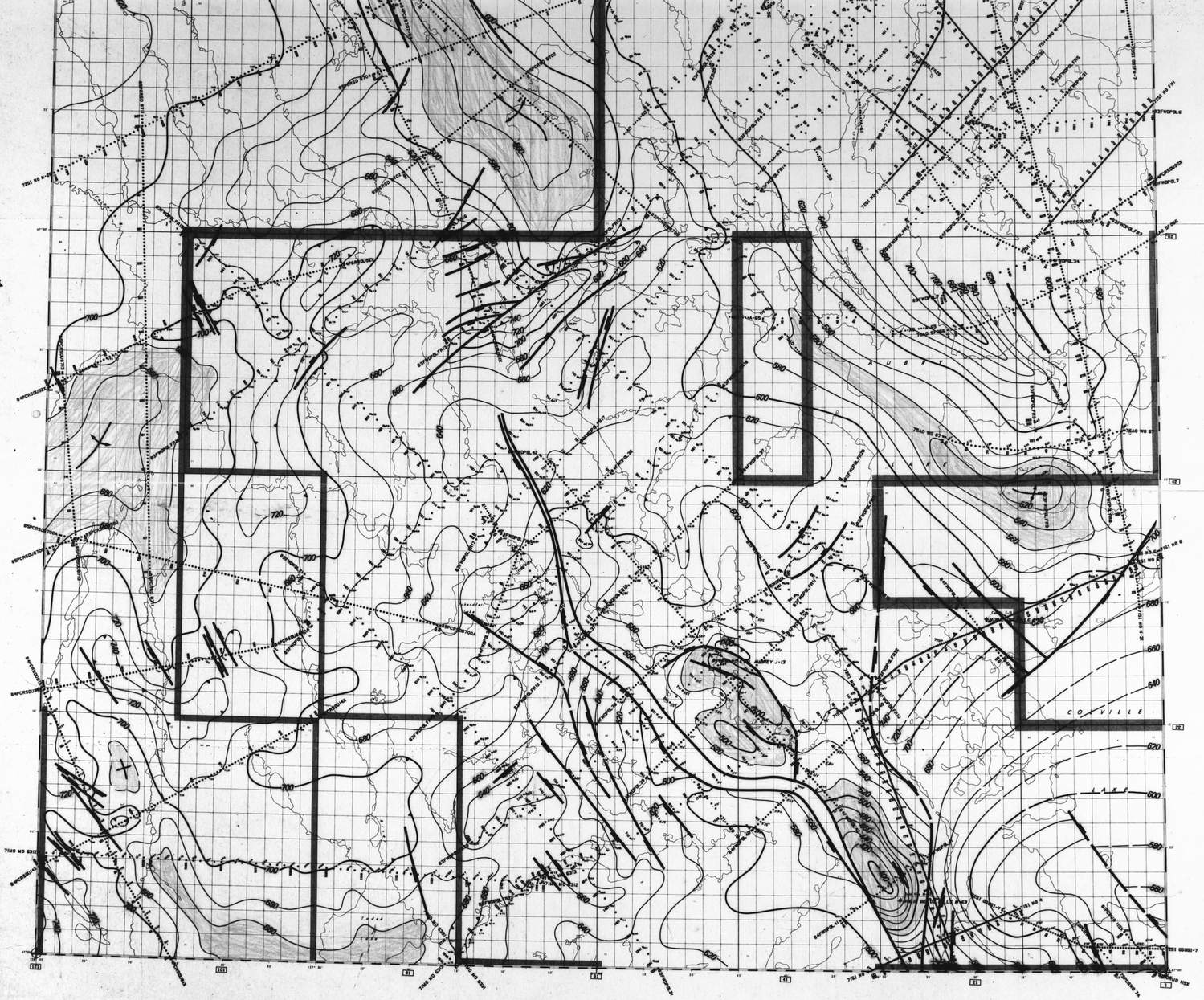

COPIES MAY BE OBTAINED FROM:

Orban's Reproductions & Photocopying Ltd.

INDEX TO ADJOINING MAPS (NTS)

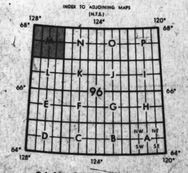

96 M - NW,NE/SW,SE
TCHENDFERI LAKE & AUBRY LAKE

LEGEND

- POST CAMBRIAN (PROBABLE LARAMIDE FAULT)
- MIDDLE CAMBRIAN OR EARLIER FAULT

TCHENDFERI LAKE & AUBRY LAKE

DISTRICT OF MACKENZIE

NORTHWEST TERRITORIES

SCALE 1:100,000

1.25 inches to 2 mile approximately

Miles 0 2 4 6 8 Miles
Feet 10,000 0 10,000 20,000 30,000 40,000 Feet
Meters 2,000 0 2,000 4,000 6,000 8,000 10,000 12,000 Meters
2Km 0 2Km 4Km 6Km 8Km 10Km 12Km

North American Datum 1927
Universal
Transverse Mercator Projection
(Gauss-Kruger)

COPYRIGHT RESERVED
ORBAN'S REPRODUCTION & PHOTOCOPYING LTD.
REPRODUCTION IN WHOLE OR IN PART IS FORBIDDEN
WITHOUT THE WRITTEN PERMISSION OF
ORBAN'S REPRODUCTION & PHOTOCOPYING LTD.

MAY 22 1985
Resource Evaluation Branch
Northern Oil and Gas Action Plan
Northern Affairs
Ottawa

FIGURE 3.7

PETRO-CANADA

LAC-A-JACQUES / COLVILLE, NWT

TIME STRUCTURE MAP

TOP OF PROTEROZOIC

84/03/09

85/03/15

REVISIONS	
DATE	BY

[redacted]

DRAFTING:

DATE: [redacted] MAP: [redacted] WELLS:

MAP REFERENCE: [redacted] SEISMICS: LAND:

9229-P28-1E

2050 Walkley Rd.
Ottawa, Ont.
Canada K1G 3P5
Tel. (613) 731-9571
Telex: 053-3502 Cable: TERRA

PROJ. NO. 9229-P28-1E

LINE NO.

MAP NO. 1 OF 2

R.R. 10X

terra surveys inc
2060 Walkley Rd. Ottawa, Ont.
Canada K1G 3P5
Tel. (613) 731-9571
Telex: 053-3502 Cable: TERRA
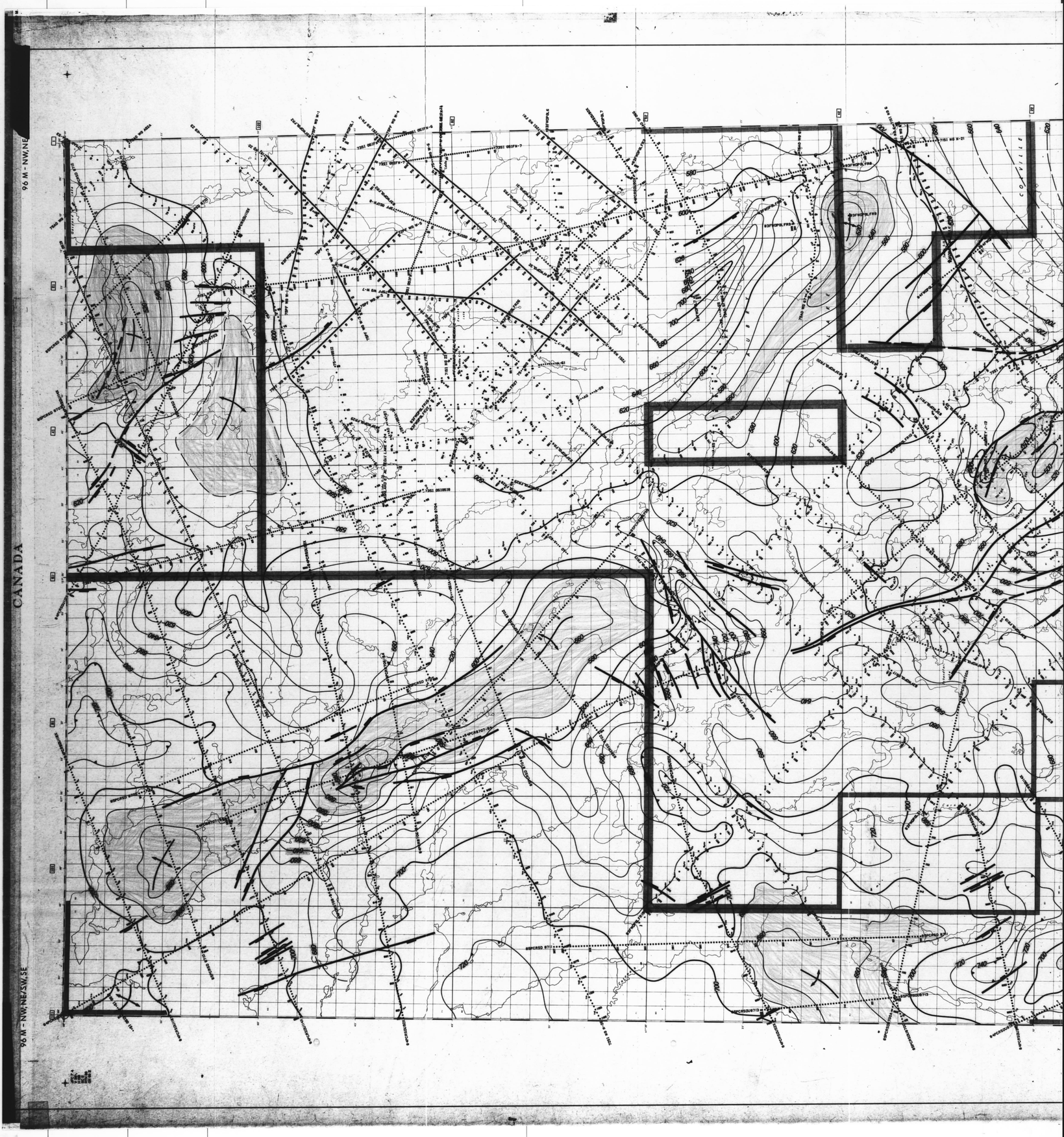
PROJ. NO. 9229-P28-1E LINE NO. MAP PART NO. 2 OF 2 R.R. 10X