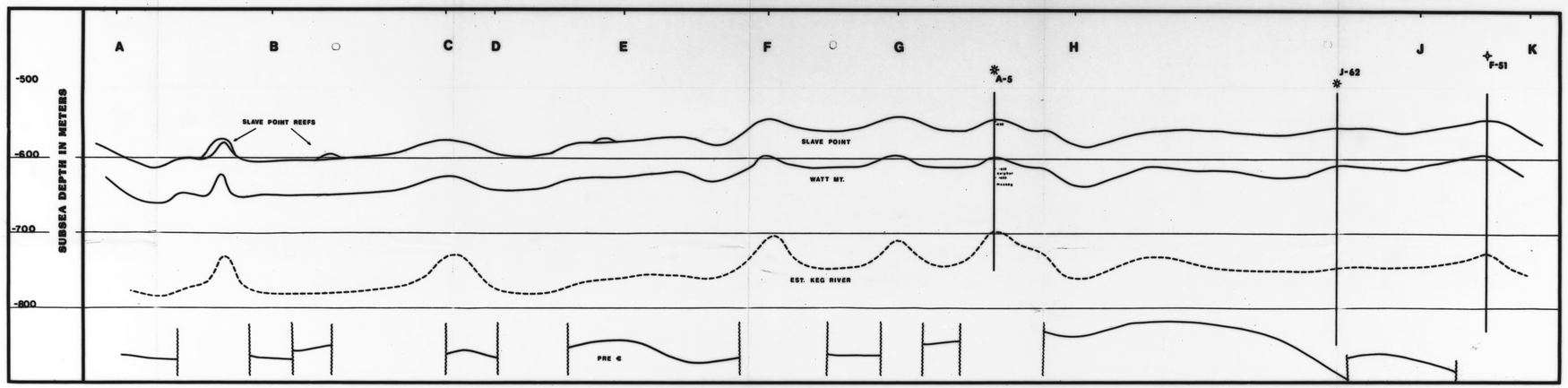

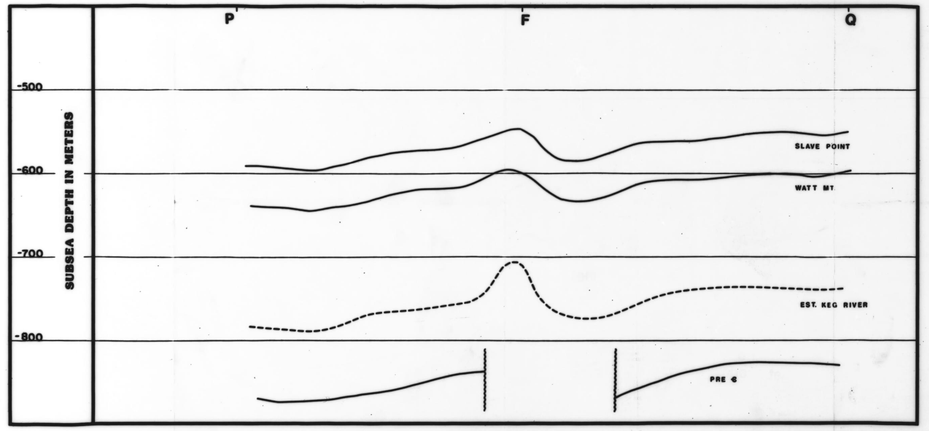

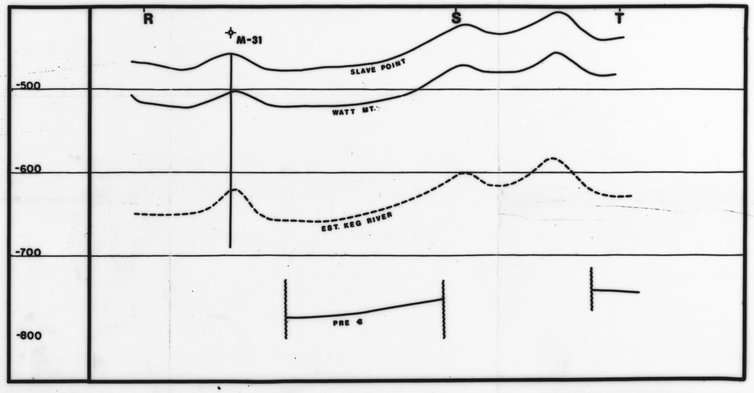

NOTE: See precambrian amplitude map for location of sections

HORIZONTAL SCALE - 1:25 000

VERTICAL SCALE - 2 inches : 100 meters

FORWARD RESOURCES LTD.

CAMERON HILLS

SEISMO-GEOLOGICAL CROSS SECTIONS

CONTOUR INTERVAL:
VELOCITY:
DATUM:

GEOPH: J.D.T. CRAIG
DATE: OCTOBER 1984
SCALE:

PETREL CONSULTANTS LTD.

9220-29-6E

DEC 6 1984

2000 Hamilton Rd.
Ottawa, Ont.
K1G 3P5
Tel: (613) 731-6571
Cable: TERRA

PROJ. NO. 9229-F9-6E

LINE NO. MAP

PART NO. 1 OF 1

R.R. 10X