
terra surveys inc
2060 Walkley Rd. Ottawa, Ont.
Canada K1G 3P5
Tel. (613) 731-9571
Telex: 053-3502 Cable: TERRA

PROJ. NO: 9229C541E **LINE NO:** 82-19 **PART NO:** 1 of 3 **R.R.** 8 x



SEFEL GEOPHYSICAL
DATA PROCESSING CONSULTANTS
(CALGARY)

CLIENT COHO RESOURCES LIMITED

PROSPECT WEST CAMERON HILLS

LINE 82-19 DIRECTION EAST

S.P.101-605

FIELD PARAMETERS

SHOT BY	SOURCEX GEOPHYSICAL LTD.
	PARTY NO. SX-1
DATE SHOT	FEBRUARY 1982
SOURCE TYPE	DYNAMITE
SOURCE PATTERN	1 HOLE
SOURCE SIZE	5 KG @ VER .13 M
GEOPHONE TYPE	MD-79 14 HZ
RECORDER	DFS V
FORMAT	SEG B
RECORD LENGTH	3 SEC
SAMPLE RATE	2 MS
NO. TRACES/RECORD	96
SPREAD GEOMETRY	96@-33.5-X-33.5-1608 M
GROUP INTERVAL	33.5 M
SHOT POINT INTERVAL	134 M

PROCESSING SEQUENCE

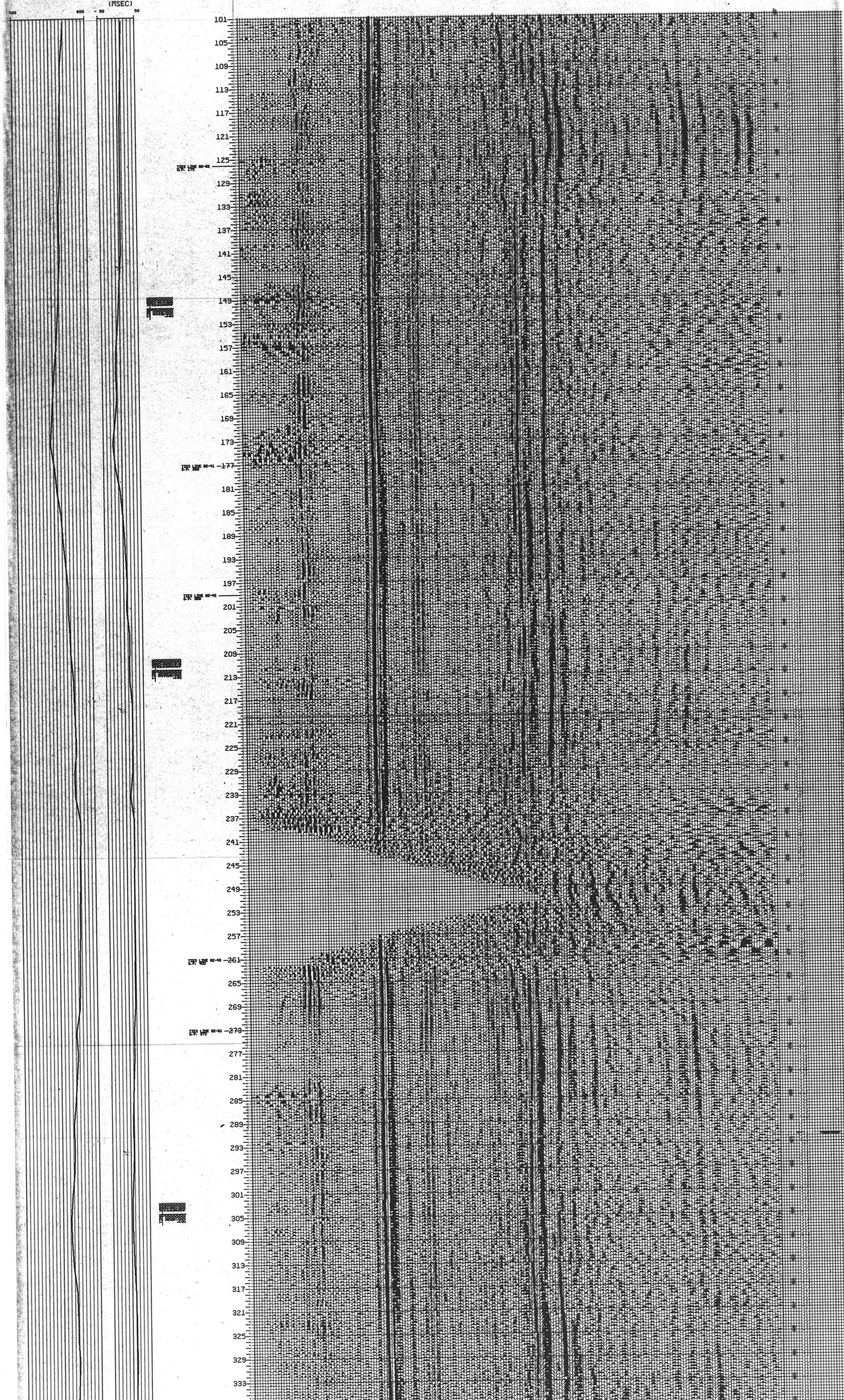
1 DEMULTIPLEX WITH GEOM RECOVERY	2 MS
RESAMPLE INTERVAL	2 MS
RECORD LENGTH	1201 SEC
2 CDP TRACE EQUALIZE/ AMPLITUDE CORRECTIONS	
3 ZERO PHASE LOW CUT FILTER	6-14 HZ
4 SPIKING DECONVOLUTION	200-1400 MS
OPERATOR LENGTH	100 PC
% CLIPPING	1
6 EDIT/SIZE/TRIM	
WINDOW	500-1500 MS
7 THERMATEK STATICS	
FINAL ELEVATION	650 M
DATUM VELOCITY	2100 M/SEC
WEATH VELOCITY	610 M/SEC
8 VELOCITY ANALYSIS	
9 NMO	
10 AUTOMATIC RESIDUAL STATICS	+-40 MS
WINDOW	500-1300 MS
AUTOMATIC CORRELATION LAG	100 MS
WINDOW	6FFSET(M)
11 AVERAGE MUTE-HORIES WITH OFFSET(M)	
TIME(MS)	201
0	403
256	604
1080	1308
1250	
12 STACK	
13 ZERO-PHASE BANDPASS FILTER	8/14-45/75 HZ
14 EQUALIZATION	
WINDOW	300-1300 MS
15 DISPLAY FILM	7.5 IN/SEC
REVERSE POLARITY (NEGATIVE VALUE=PEAK)	

GC GEOPHYSICIST D.L.B. DATE SEPTEMBER, 1982
INITIAL

COHO RESOURCES LIMITED
82-10-62-12-W5
NTS Map Overlay Attached
FILE 65.5.5

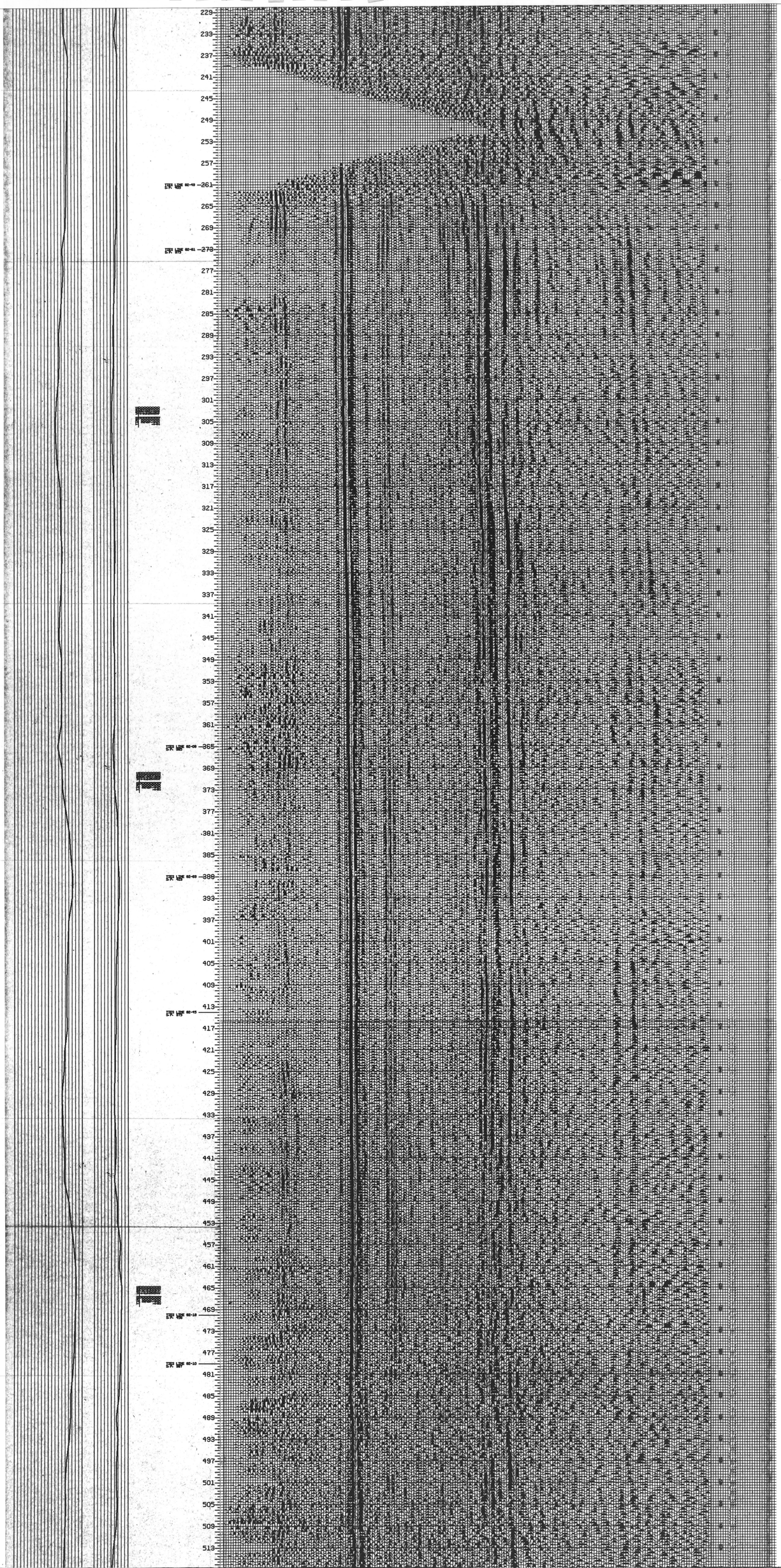
9229-C541-1

ELEVATION TOTAL CORR. (MSEC)



terra surveys ltd
2060 Walkley Rd. Ottawa, Ont.
Canada K1G 3P5
Tel. (613) 731-9571
Telex: 053-3502 Cable: TERRA

PROJ. NO: 9 2 3 9 C 5 4 1 E **LINE NO:** 8 2 1 9 **PART NO:** 2 of 3 **R.R.** 8 x



terra surveys ltd
2060 Walkley Rd. Ottawa, Ont.
Canada K1G 3P5
Tel. (613) 731-9571
Telex: 053-3502 Cable: TERRA

PROJ. NO: 9 2 2 9 C 5 4 1 E **LINE NO:** 8 2 1 9 **PART NO:** 3 of 3 **R.R.** 8 x

