9229 - C20 - 1E

'EAST' 86-144-5



LINE: 85-366

WESTERN GEOPHYSICAL LTD.
CALGARY ALBERTA
PROCESSING DATE : APRIL 1986
PROCESSED FOR : CANADIAN SUPERIOR OIL LTD.

AREA	:	CAMERON HILLS
LINE	:	85-366
S.P.	:	96 - 941
DIR.	:	EAST - WEST
NTS GRID	:	AV N-13/14
NTS GRID	:	85 C-3/4
LOCATION	:	T126 R18-21 W5M+NWT
POLARITY	:	NORMAL
AFE	:	G3 - 634
DATUM ELEV.	:	325 M
REF. VEL.	:	4600 M/S

STRUCTURAL STACK

FIELD PARAMETERS

SHOT FOR: CANADIAN SUPERIOR OIL LTD.
SHOT BY : SONIX EXPLORATION LTD.
DATE : MARCH 1986

SPREAD

SHOOTING DIRECTION	E - W			
FOLD	1200%			
STATION INT.	11 M			
SHOT PT. INT.	55 M			
SPREAD: (TR)	1	60	61	120
DIST: (M)	770 ---	121 X 121	---	770

RECEIVER

MAKE/MODEL/TYPE	OYO / 14HZ
NUMBER PER GROUP	9
SPACING	1.3 M
ARRAY	INLINE

SOURCE

TYPE	VIBROSEIS ®
VIBRATOR MODEL	LRS-315
NUMBER OF SOURCES	3
DRAG LENGTH	8 MOVES OF 1.6 M
SWEEP FREQUENCY	VARI-SWEEP (8 SWEEPS)
	1. 15 - 90 HZ
	2. 20 - 95 HZ
	3. 25 - 100 HZ
	4. 27 - 102 HZ
	5. 30 - 105 HZ
	6. 33 - 108 HZ
	7. 35 - 110 HZ
	8. 40 - 115 HZ
SWEEP LENGTH	12 SEC

INSTRUMENTS

MAKE/MODEL	FTI - DFS-V
RECORD LENGTH	2 SEC
SAMPLE RATE	2 MS
FILTER	8 - 128 HZ
NOTCH	OUT
TAPE FORMAT	SEG B
TAPE DENSITY	1600 BPI

PROCESSED BY WESTERN GEOPHYSICAL DIVISION OF LITTON INDUSTRIES

PROCESSING PARAMETERS

1. DEMULTIPLEX
   OUTPUT SAMPLE RATE: 2 MS
   OUTPUT DATA LENGTH: 2 SECONDS
2. GEOMETRY
   LINE, PATTERN, SOURCE, ELEVATION STATIC
3. AMPLITUDE RECOVERY
   TYPE: SPHERICAL DIVERGENCE
4. DEPHASING
   GEOPHONE: 14 HZ 60% DAMPING
5. DECONVOLUTION
   TYPE: PREDICTIVE
   PREDICTION DISTANCE: 12 MS
   OPERATOR LENGTH: 60 MS
   PREWHITENING: 0.1%
   APPLICATION WINDOW: 0 - 2000 MS
   DESIGN WINDOW (NEAR OFFSET-121 M): 100 - 800 MS
   DESIGN WINDOW (FAR OFFSET- 770 M): 500 - 800 MS
6. CDP GATHERS
7. STATICS
   INTERACTIVE REFRACTION ANALYSIS
   DRIFT AND WEATHERING CORRECTIONS
8. VELOCITY ANALYSIS (VELAN®)
   REFERENCED TO SURFACE
9. NORMAL MOVEOUT APPLICATION
   REFERENCED TO SURFACE
10. AUTOMATIC SURFACE CONSISTENT STATICS (MISER®)
    WINDOW: 250 - 800 MS
    MAXIMUM SHIFT: +/- 24 MS
    NO. OF ITERATIONS: 3
11. RE-ITERATION OF 8 AND 9
12. REFLECTION STRENGTH GAIN
    MAXIMUM STANDOUT AFTER GAIN: 1.75
13. TRACE MUTE

OFFSET (M)	230	310	900	1160
TIME (MS)	0	300	900	1000

14. CDP STACKING
    STACKING FOLD: 1200 %
15. AUTOMATIC TRIM STATICS (C.D.P.)
    WINDOW: 250 - 800 MS
    MAXIMUM SHIFT: +/- 12MS
    MODEL TRACES: 5 TRACES
16. FILTER APPLICATION
    TYPE: BANDPASS DOMAIN : FREQUENCY
    PASSBAND: 18/18 - 60/36 APPLICATION: 0 - 2000 MS
17. GAIN (RMS)
    LENGTH OF FIRST GAIN ZONE: 400 MS
    LENGTH OF LONGEST GAIN ZONE: 400 MS
    2000 RMS AMPLITUDE
18. DISPLAY SCALE
    HORIZONTAL SCALE: 12 TRACES/INCH
    VERTICAL SCALE: 7.5 INCHES/SEC
    GEOSPACE PLOTTING GAIN: 1108

1 INCH = 152 METERS

O.C. GEOPHYSICIST: R.E. DIMENT

Energy and Gas Lands
Terres énergétiques et gazières
Advanced / Approuvé
DEC 21 1989
Director / Directeur
Division de l'utilisation des ressources
Project #

Terra Surveys Ltd.
2060 Walkley Rd. Ottawa, Ont.
Canada K1G 3P5
Tel. (613) 731-9571
Telex: 053-3502 Cable: TERRA

PROJ. NO. 9220-C20-1E

LINE NO. 85-366

PART NO. 1 OF 4 R.R. 8X

terra surveys ltd
2060 Walkley Rd. Ottawa, Ont.
Canada K1G 3P5
Tel. (613) 731-9571
Telex: 053-3502 Cable: TERRA

PROJ. NO. 9229-C20-1E LINE NO. 85-366 PART NO. 2 OF 4 R.R. 8X

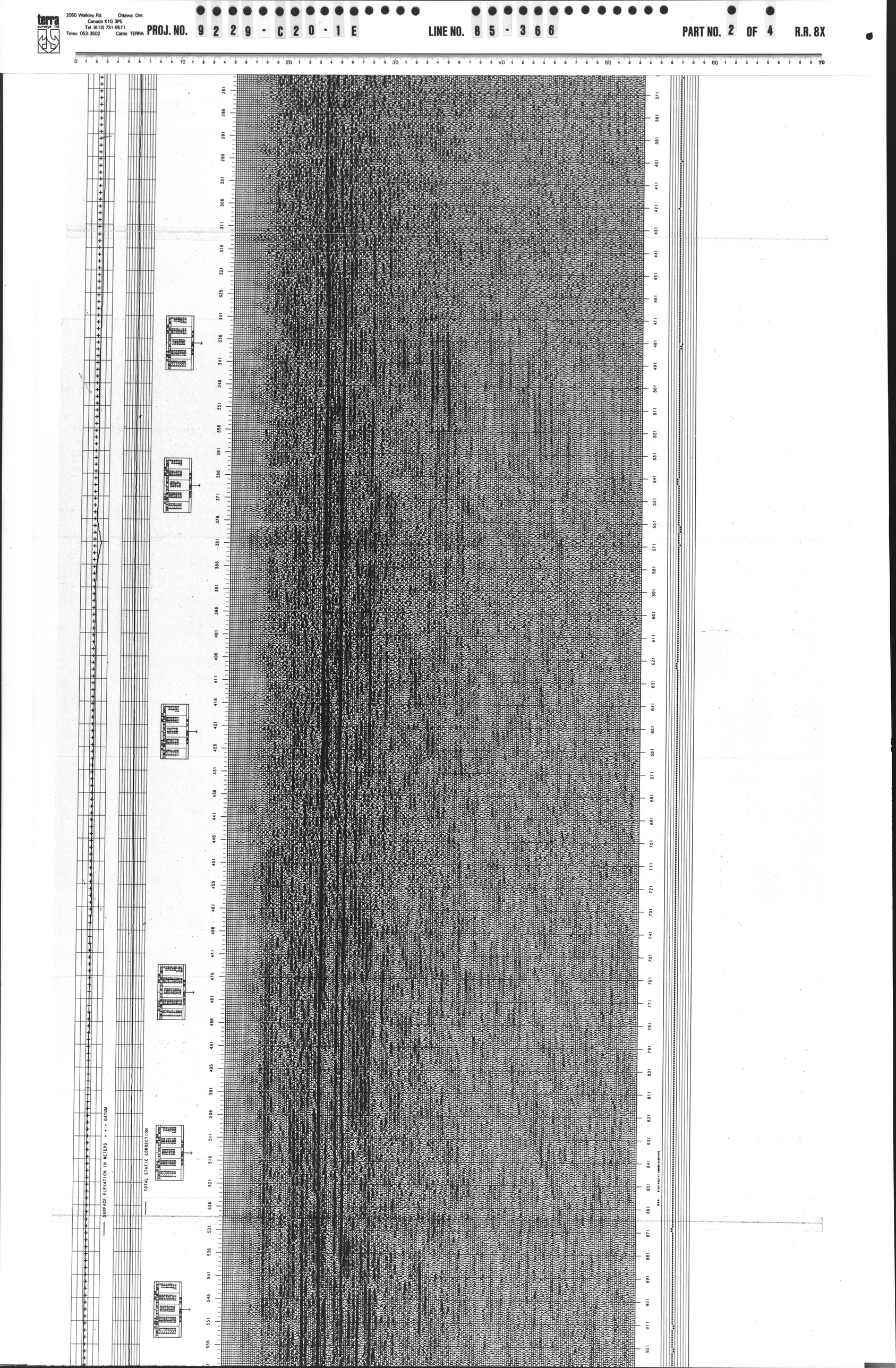

terra surveys ltd
2060 Walkley Rd. Ottawa, Ont.
Canada K1G 3P5
Tel. (613) 731-9571
Telex: 053-3502 Cable: TERRA

PROJ. NO. 9229-C20-1E LINE NO. 85-366 PART NO. 3 OF 4 R.R. 8X



terra surveys ltd
2060 Walkley Rd Ottawa, Ont.
Canada K1G 3P5
Tel. (613) 731-9571
Telex: 053-3502 Cable: TERRA

PROJ. NO. 9229-C20-1E LINE NO. 85-366 PART NO. 4 OF 4 R.R. 8X