

0.5 0 1 2 3 4 MILES
1 0.5 0 1 2 3 4 KILOMETRES

UNIVERSAL TRANSVERSE MERCATOR PROJECTION (ZONE = 10)
CLARKE 1866 SPHEROID
1927 DATUM

CONFIDENTIAL

DIGITAL INFORMATION			
TYPE	DESCRIPTION	SOURCE	DATE
SP LOCS	(ALL)	SEISMIC	N/A

MANUAL INFORMATION			
TYPE	DESCRIPTION	SOURCE	DATE

BASIC DATA OVERLAYS				
DATA TYPE	DESCRIPTION	FILE NO.	ADD. NO.	DATE

Chevron Canada Resources

PROVINCE: AB
FIELD/AREA: /
SHELF/DISTR. AREA:

SEISMIC SHOTPOINTS

OCT 29 1992
[redacted]
CALGARY

9229-C4-10E

B

CO.	DRAWN BY: GLEN.TAYLOR	DATE: 92-04-09	
SCALE: 1 : 50 000	GENERATED BY: GLEN.TAYLOR	CO. NO.: EH2DSC$:10STABLEN1	
PERMITTED:	DOCUMENT NO.:	UNIQUE GRIDCAP SUFFIX NO.:	
AREA:			
PROSPECT: CSIOSTA	FILE NO.: ADD. NO.:	FILE NO.: ADD. NO.:	

Deliver to: GLEN.TAYLOR, Rm 0635, Loc: 5037, Est. cost: 15.87, Ver.:920402, Status: prod, job: tsomap7730, created: 92-04-09 17:23:49 Part 1

PART NO. 1 OF 1

R.R. 10X

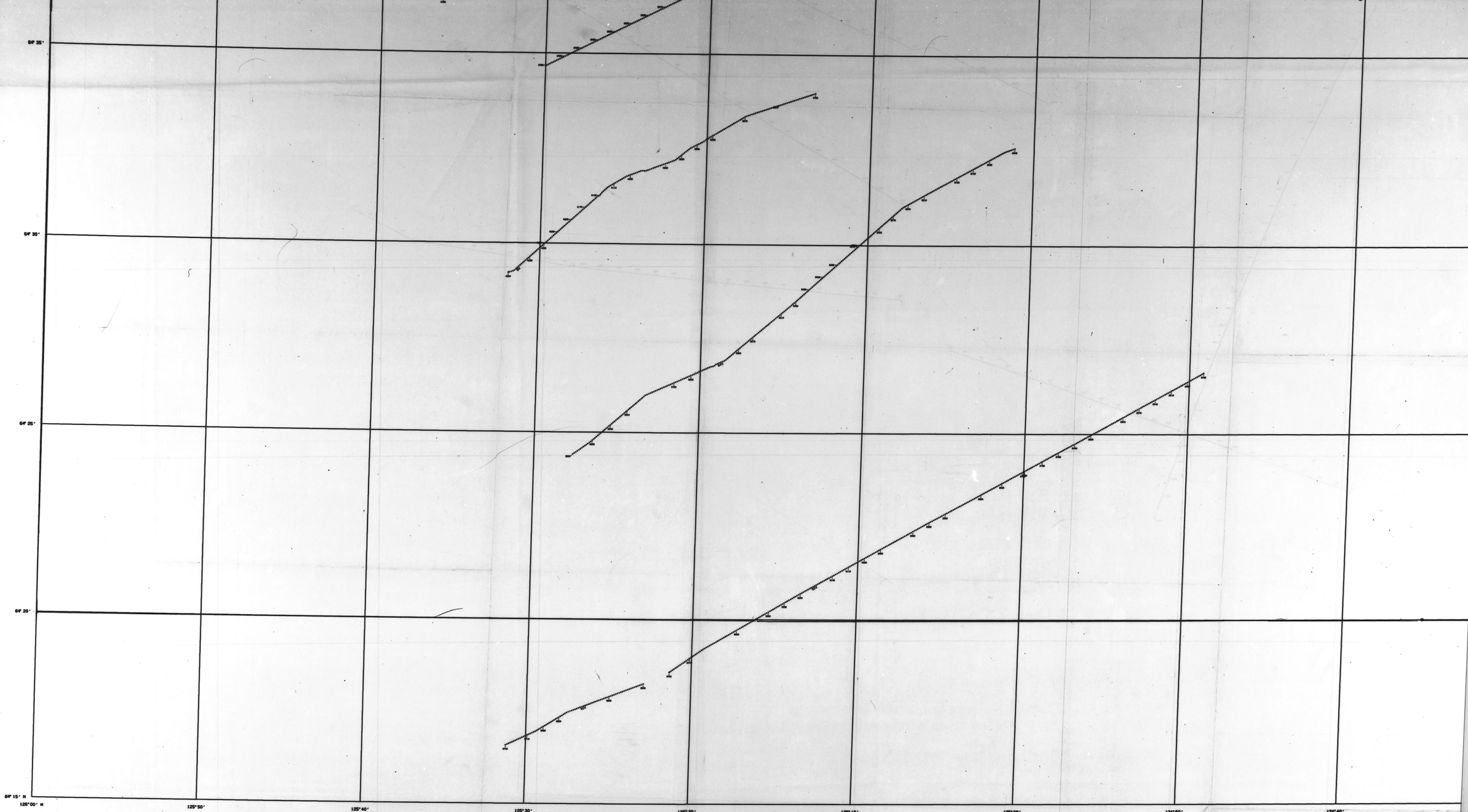

UNIVERSAL TRANSVERSE MERCATOR PRO
CLARKE 1866 SPHER
1927 DATUM

DIGITAL INFORMATION			
TYPE	DESCRIPTION	SOURCE	DATE
SP LOCS	(ALL)	SEISMIC	N/A

MANUAL INFORMATION			
TYPE	DESCRIPTION	SOURCE	DATE

SHSC DATA OVERLAYS				
OVERLAY TYPE	DESCRIPTION	FILE NO.	ADD. NO.	DATE

Chevron

Chevron

PROJECT: AB
FIELD/AREA:
SEISMIC
9229 - 04 - 10E
CS: 1 : 50 000
DRAWN BY: DLJ
CHECKED BY: DLJ
DOCUMENT NO.
FILE NO.
ADD. NO.
PROSPECT: CSIOSTA

2080 Walkley Rd.
Ottawa, Ont.
Canada K1G 3P4
Tel: (613) 731-9621
Fax: (613) 731-0458

PROJ. NO. 9229-C4-10E

LINE NO. MAP

PART NO. 2 OF 4

R.R. 10X

terra
2060 Walkley Rd. Ottawa, Ont.
Canada K1G 3P5
Tel. (613) 731-9571
Fax: (613) 731-0453

PROJ. NO. 9 2 2 0 - C 4 - 1 0 E LINE NO. M A P PART NO. 3 OF 4 R.R. 10X

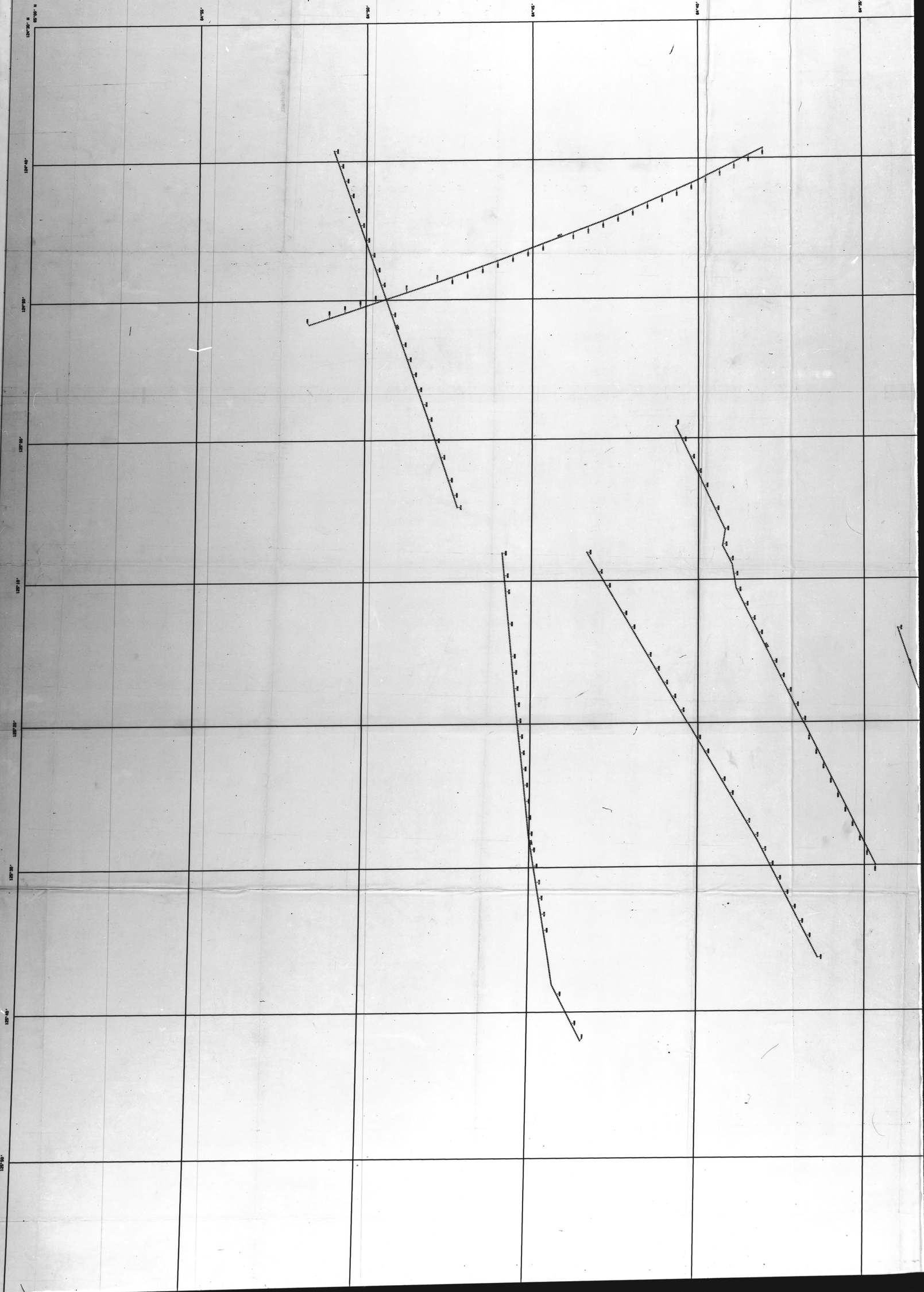

2060 Walkley Rd. Ottawa, Ont.
Canada K1G 3P5
Tel. (613) 731-9571
Fax: (613) 731-0453
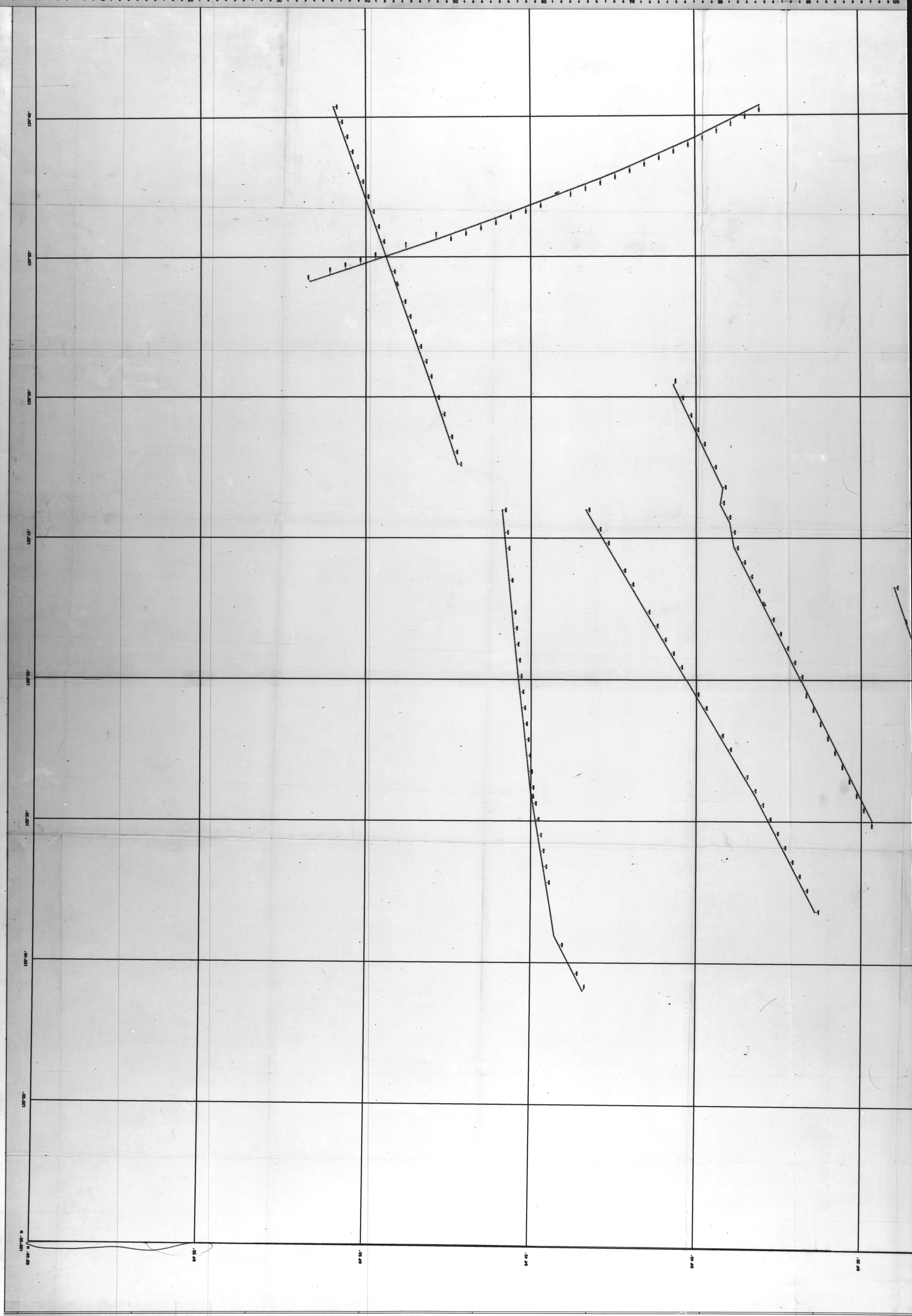
PROJ. NO. 922g-C4-10E LINE NO. MAP PART NO. 4 OF 4 R.R. 10X