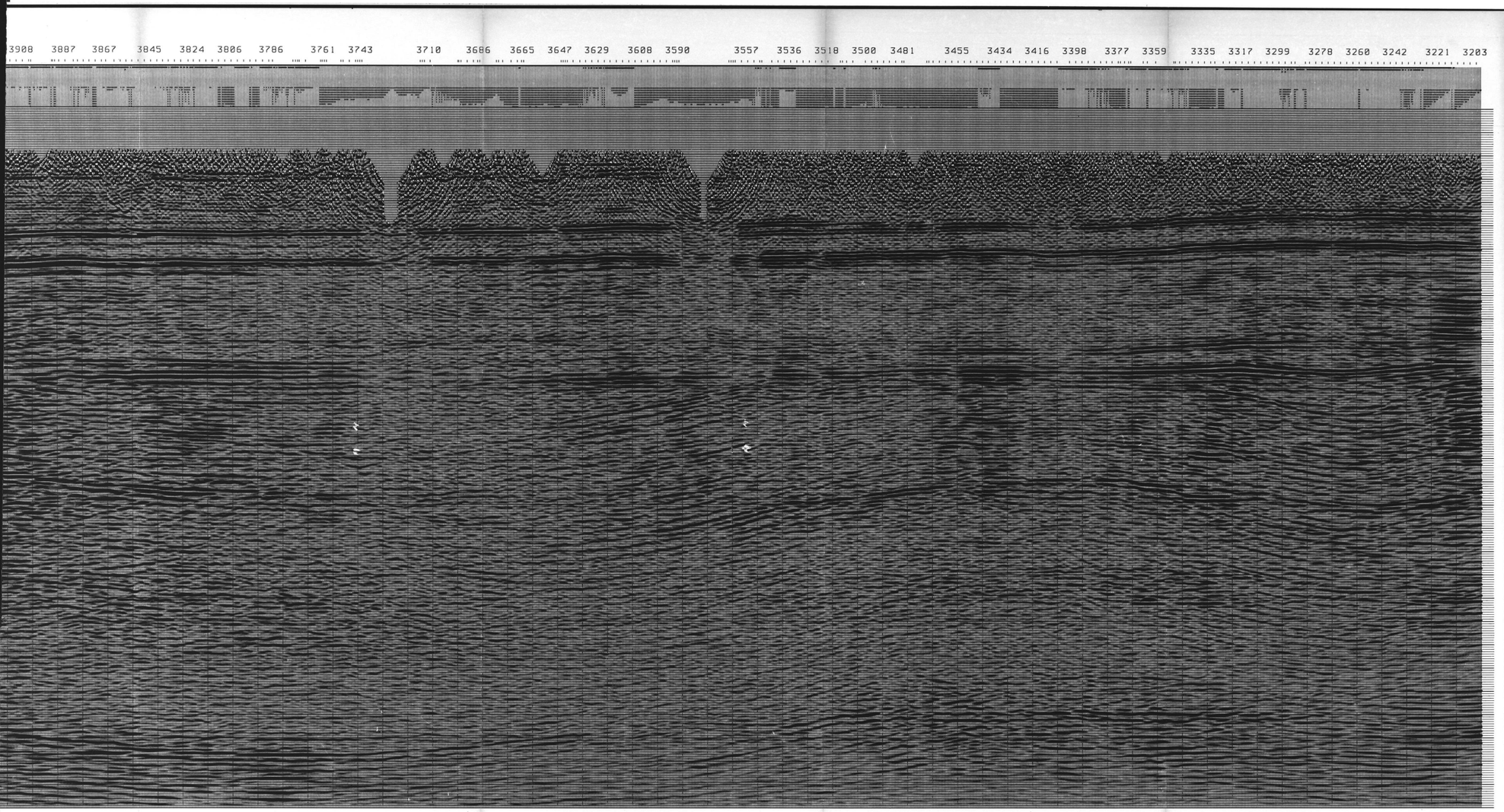

LINE 52X GRID 106HNW
PROSPECT FT.GOOD HOPE

PROFILES 3200-5339
PROVINCE N.W.T. CANADA
CHEVRON CANADA RESOURCES FRONTIER DIV.
PROCESSED BY CHEVRON GEOSCIENCES COMPANY
DIVISION OF CHEVRON INDUSTRIES INC.
HOUSTON DATA PROCESSING SYSTEM
* * * * * * * *

RECORDING PARAMETERS

```
DATE= FEB/1989 CREW=CEPS #6      RECD E-JW TR/PRFILE=128  COV= 2088M
SPREAD= 1218-38-SP-38-1218 M.      SP INT= 68 M.  GRP INT= 28 M.
DYNAMITE 1 HOLE          2.8 KG/HOLE  HOLE DEPTH=18 M.
GEOPHONE TYPE=SM-7          NAT FREQ=38 HZ  PHONES/GRP= 9  2.22 M. APART
INST=3FS 5          REC LEN=4 S   SI=2 MS  FILTER=12/18-128/72 HZ
NOTCH=OUT  TAPE FMT=SEG B

EDITOR ...
  SP:  DATA PREPARATION UEX = SPWR1#83  21:88  88.883                  1989-03-24 17:58:08
       LOAD DESCRIP SEISMIC DA = LAMPOS  (SEGDDESCRIP) (SPWR1)
                                 DATA  (UDEDIT=CHECK)
       FORMAT SEGY DATA TO SP STANDARD: (FMOUT (TSEGSEGY) (SPWR 1989/04/24 18:81:12
                                 DATA  (UDEDIT=CHECK)
       ONLINE EDIT PROGRAM: (EDITNOW (ASCEDIT) (SPW 81.883)  03/24/1989 18:28:37
                                 DATA  (UDEDIT=CHECK)
       ONLINE EDIT PROGRAM: (EDITNOW (ASCEDIT) (SPW 81.883)  03/24/1989 18:28:14
                                 DATA  (UDEDIT=CHECK)
       LOAD CDP DATTRET: (LOCDPDT (SEGDDATT) (SPW 81.883)  03/24/1989 14:03:24
                                 ONLINE (UDEDIT=CHECK)
       CDP OBSERVERS LOG FOR PACK  (PACKLOG (SEGDDESCRIP) (SPWR1#83  1989-03-24 16:04:54
                                 DATA  (UDEDIT=CHECK)
       LOAD CDP DATTRET: (LOCDPDT (SEGDDATT) (SPW 81.883)  03/24/1989 14:03:24
                                 ONLINE (UDEDIT=CHECK)
       FORMAT SURVEY:  (ONLINE (SEGDDESCRIP) (SPWR1#83  1989-03-24 14:00:40
                                 TAPE  (SEGDDESCRIP) (SPWR1#83
       RSSION GEOMETRY: (ONLINE (SEGDDESCRIP) (SPWR1#83  1989-03-24 16:39:22
                                 DATA  (UDEDIT=CHECK)
       LINE FILES: (LINE (SEGDDESCRIP) (SPW 81.883)  03/24/1989 19:34:38
                                 DATA  (UDEDIT=CHECK)
       OUTPUT BSSEGM FORMAT RS(INS) DATA: (BSSEGM (SEGDDESCRIP) (SPWR3)/24/1989 20:04:12
                                 DATA  (UDEDIT=CHECK)
AUTOM DETECT=NO(DEFAULT)
LIFTM DETECT=NO(DEFAULT)  TIME=21:04:34  DATE=88.883
STATIC DETECT=NO(DEFAULT)  TIME=21:04:34  DATE=88.883
BRIDG DETECT=NO(DEFAULT)  TIME=21:04:34  DATE=88.883
BIN INTERVAL=   18.00                                                  1989-03-23 15:24:52
INPUT DATA: SEGDVT UDEF(SI) CHESST
  REFERENCE DATUMS=0.0  VEL=0.00(FTOSEGD,SIMIO,VEGEGZ2                 1989-03-23 15:25:46
DATA SELECTION: WINDOW UDRE UDFDF(SI) CHESST                           1989-04-12 14:52:35
  WINDOW=0.0,0.0,0.0,0.0
QUALITY CONSOLIDATION: WEAPLY UDRE UDFDF(SI) CHESST                    1989-04-12 14:52:35
AMPLITUDE CORRECTION: AMPCOR UDRE UDFDF(SI) CHESST                     1989-04-12 14:52:35
AMPLITUDE CORRECTION: AMPCOR UDRE UDFDF(SI) CHESST                     1989-04-12 14:52:38
  SPHERICAL DIVERGENCE CORRECTION  V=1.00 T=0.00 SPREADING
  EXPONENTIAL DECAY CORRECTION                  0.00 DB/SECOND
  SP LOCATIONS:                          ONLY FIRST LOCATION SHOWN
DESPIKING: DESPK UDRE UDFDF(SI) CHESST                                 1989-04-12 14:52:39
  SPIKES:
  STABILIZATION FACTOR:  1.00 PERCENT
  SPIKE LOCATIONS:
    DESPIKING LOCATION:          0.000
    DESPIKE LOCATION:            0.000
    DESPIK DESIGN ENTER: 0.000  0.000
    DESPIK DESIGN EXIT:  0.000  0.000
    DESPIKE DESIGN: UDRE UDFDF(SI) CHESST
FILTER: FDFILT UDRE UDFDF(SI) CHESST                                   1989-04-12 14:52:41
  LOW CUT FILTER:  12
  LOW CUT SLOPE:   24
  HIGH CUT FILTER: 72
  HIGH CUT SLOPE:  128
  SPECT  TIME  LOW CUT  ATTENUATION  HIGH CUT  ATTENUATION
    1.00  1.00  12.00  128.00  48.  48.
SORT: SORT  DATA: UDRE UDFDF(SI) CHESST                                1989-04-13 20:15:23
  LOW SORTED:  DES  UPSHOT- TIME= 88.42.58 DATE= 89.884
STATICS APPLIED: STAT  UDRE UDFDF(SI) CHESST                           1989-04-12 20:15:26
  FIELD STATICS
  SP LOCATIONS:                          ONLY FIRST LOCATION SHOWN
  DATUM SHIFT
  SP LOCATIONS:                          2  ONLY FIRST LOCATION SHOWN
    SP  LOCATIONS:                  -0.170
SPECTRAL DECONVOLUTION: (SPLI) UDRE UDFDF(SI) CHESST                   1989-04-12 20:15:28
  NUMBER OF FILTER POINTS:        181
  FIELD SPECTRA:  0.0  0.0  0.0  0.0  0.0  0.0  0.0  0.0  0.0  0.0
  OPERATOR (FACTOR): 0.400 0.400 0.400 0.400 0.400 0.400 0.400 0.400
  SPECTRA: 0.0  0.0  0.0  0.0
  OPERATOR:  0.00  0.00  1.00  1.00  1.00  1.00  0.00  0.00
  SORT: SORT  DATA: UDRE UDFDF(SI) CHESST                              1989-05-09 11:18:56
  NUMBER OF SPATIAL LOCATIONS:        101
  SPATIAL SORTED:  STACKING
  NOT NORMALIZED
REDSUM: STATICS CALCULATION: REDSUT UDRE UDFDF154 CHESST 1989-05-09 11:19:03
  CORRELATION WINDOW: RANGE IN TRACE
  NUMBER OF LOCATIONS:        2  NOCHANGE
  SP LOCATIONS:                          ONLY FIRST LOCATION SHOWN
  CDP LOCATION:
  CELL ORIGIN:  -400.000
  CELL DIMENSIONS:        50.00 X
  CORRELATION DESIGN ENTER:  0.000
  CORRELATION DES EXIT:      1.000
STATICS APPLIED: STAT  UDRE UDFDF154 CHESST                            1989-05-09 11:19:04
  FIELD STATICS  STATICS
  REDSUMS, FILE STATICS
  NUMBER OF SPATIAL LOCATIONS:  101; UDRE UDFDF154 CHESST              1989-05-09 11:19:04
  NUMBER OF SPATIAL LOCATIONS:        101
  SP LOCATIONS:  TIME=88.42.58  DATE=89.884  AT OFFSET  1218.00
  NOT NORMALIZED
  FIRST DATUM PLOTS: NUTE  UDRE UDFDF154 CHESST                        1989-05-09 11:19:05
  SP LOCATIONS:                          ONLY FIRST LOCATION SHOWN
    TIME-OFFSET:  0.000-  0.  0.150-  418.  0.300-  418.-
                  0.000-  1218.
STACK: STACK UDRE UDFDF154 CHESST                                      1989-05-09 11:19:05
  FIELD STATICS  STATICS
  TYPE: FDFILT UDRE UDFDF154 CHESST                                    1989-05-09 11:19:22
  TAPE: SEGDDESC                          ONLY FIRST LOCATION SHOWN
  SORT:  SORTED:  CD
  FIRST SORTED:  CD
    CMP  TIME  LOW CUT  ATTENUATION  HIGH CUT  ATTENUATION
    1.00  1.00  12.00  128.00  48.  48.
REDCOR DETECT=NO(DEFAULT)  TIME=18.06.15  DATE=89.128
SCALE  DATA AND SCALES TO THE MAX IN ZONE:
    TIME-OFFSET:  0.000-  0.  0.150-  418.  0.300-  418.- AT SP END=LAST SP
COMPUT DETECT=NO(DEFAULT)  TIME=18.06.15  DATE=89.128
  COMPUTATIONS: (COMPUTE (SEGDDESCRIP) (SPWR1#83  PCNSIGP= -36 MS  TA= 48 MS  NTICK=  1
    T1= 0.000 SEC  T2= 2.488 SEC  INCSP=  8
    SP LOCATIONS:
    NO TRACE EDIT/LOCATION PERFORMED
TAPEWR: FIELD FILES/SP TAPE CREATED
    SP LOCATIONS:  TIME=18.06.15  DATE=89.128
    TAPE: SEGDDESC (SEGDDESCRIP) (SPWR1#83
    SEGDDESC: NUMBERS: UDRE UDFDF(SI) CHESST
REDATM: REDATMSTD  UDRE (R.E.) SETDEF=MMMM
```

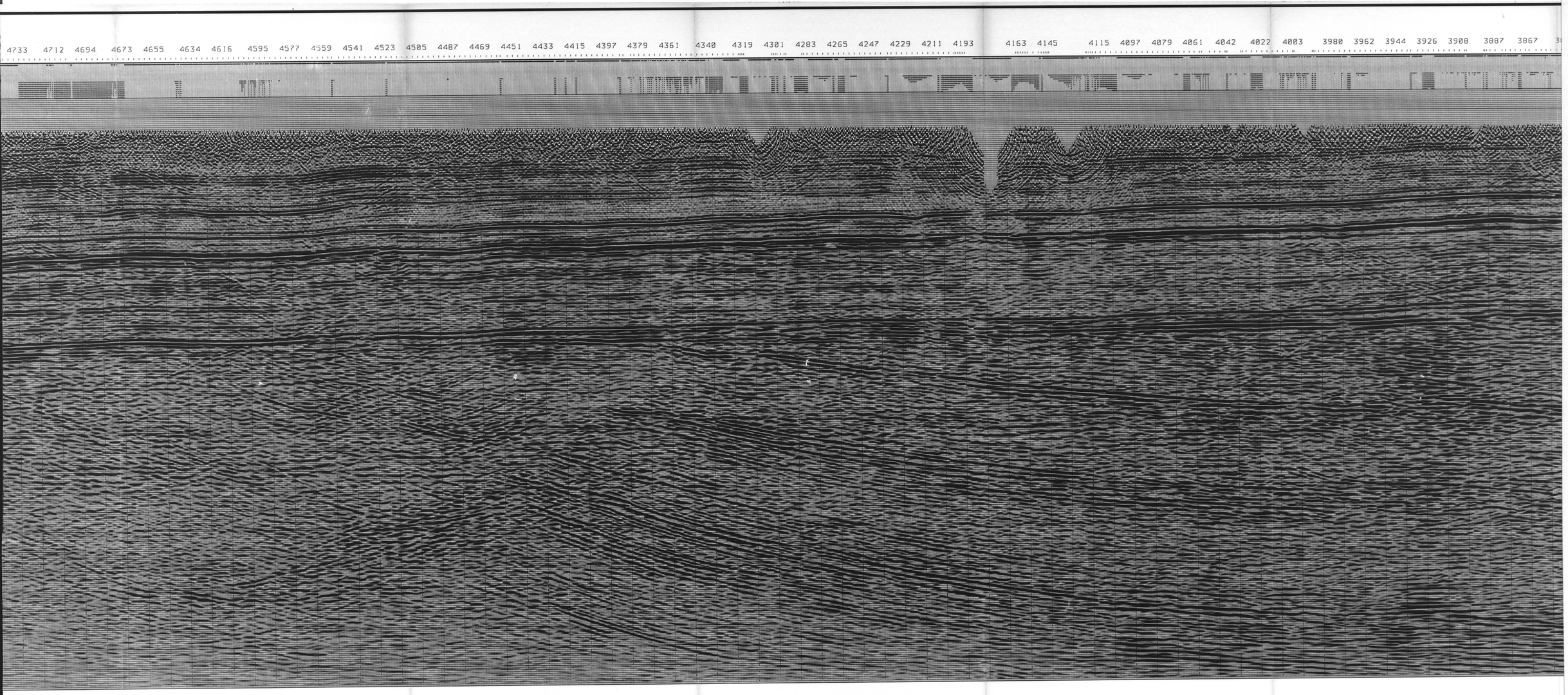

terra
2060 Walkley Rd.
Ottawa, Ont.
Canada K1G 3P5
Tel. (613) 731-9571
Telex 053-3602
Cable: TERRA

PROJ. NO. 9 2 2 9 - C 4 - 8 E

LINE NO. 5 2 X

PART NO. 2 OF 3

R.R. 10X

LINE 52X GRID 106HNW
PROSPECT FT.GOOD HOPE

PROFILES 3200-5339
PROVINCE N.W.T. CANADA
CHEVRON CANADA RESOURCES FRONTIER DIV.
PROCESSED BY CHEVRON GEOSCIENCES COMPANY
DIVISION OF CHEVRON INDUSTRIES INC.
HOUSTON DATA PROCESSING SYSTEM
* * * * * * *

RECORDING PARAMETERS

DATE- FEB/1989 CREW-CEPS #6 RECD E-W TR/PRFILE=120 COV= 2888%
SPREAD- 1210-30-SP-30-1210 M. SP INT- 60 M. GRP INT- 20 M.
DYNAMITE 1 HOLE 2.0 KG/HOLE HOLE DEPTH=18 M.
GEOPHONE TYPE-SM-7 NAT FREQ=30 HZ PHONES/GRP= 9 2.22 M. APART
INST-DFS 5 REC LEN=4 S SI=2 MS FILTER=12/18-128/72 HZ
NOTCH-OUT TAPE FMT-SEG B

EDITED
TRACE ENHANCEMENT
SORTED
PLOT 89.149 (9.12.4)

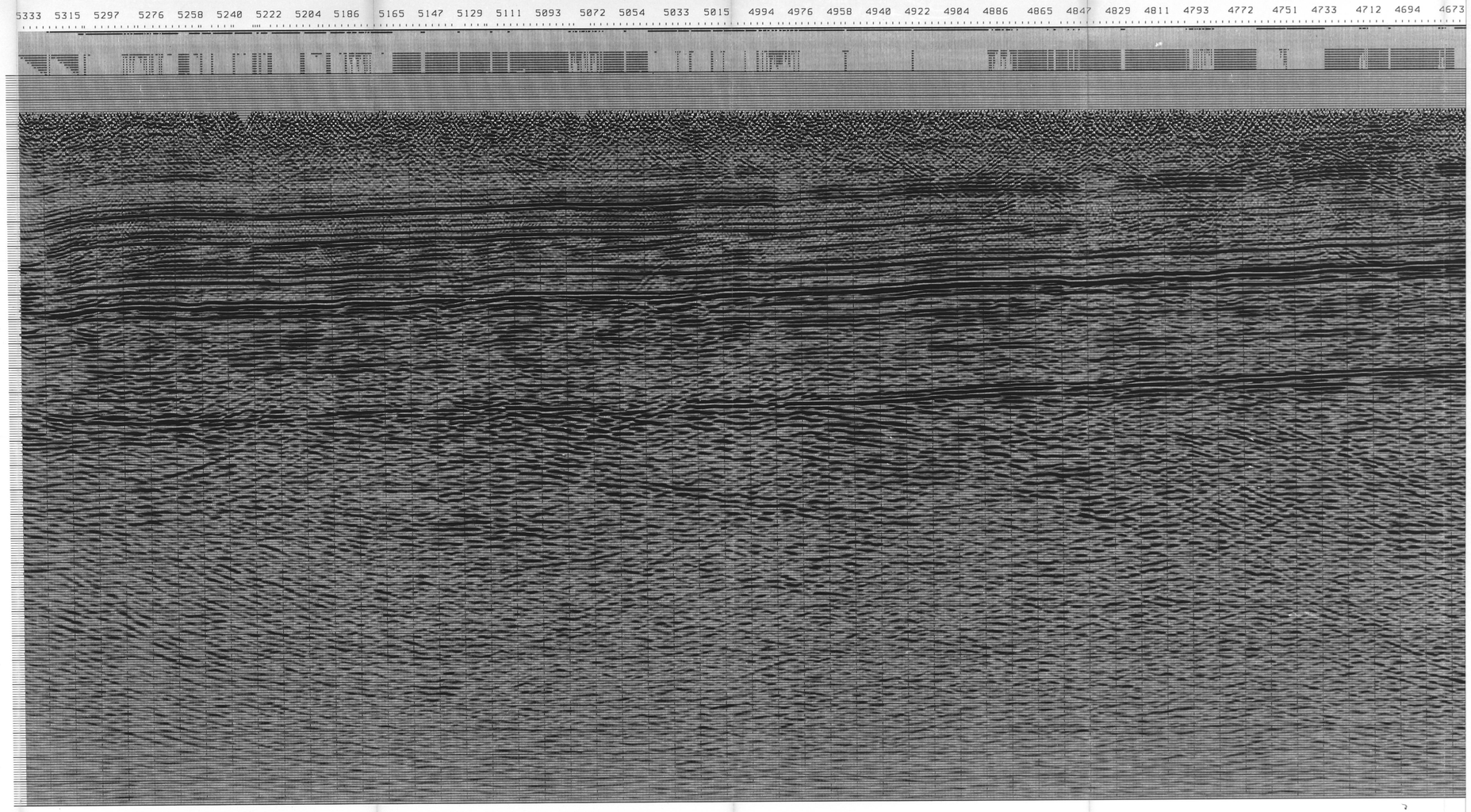

Ottawa Ont.
Canada K1G 3P5
Tel (613) 731-9271
Telex: 053-3502 Cable: TERRA

PROJ. NO. 9229-C4-8E

LINE NO. 52X

PART NO. 3 OF 3

R.R. 10X