





LEGEND

250 nT
125 nT
25 nT
5 nT
LOW
CONTOUR INTERVAL 5 nT

GEODETIC INFORMATION

| | |
|---|---|
| MAP PROJECTION | UTM |
| ELLIPSOID | CLARKE 1866 |
| DATUM | North American 1983 |
| CENTRAL MERIDIAN | 123 deg. WEST |
| FALSE EASTING | 500000 METRES |
| FALSE NORTHING | 0 METRE |
| SCALE FACTOR | 0.9996 |

GN
TN
MN

Grid Convergence = 1.74°
Declination = -5.00°

SCALE 1:250000

5 0 5 10 15 20 25 30 Kilometres

MAP REFERENCE

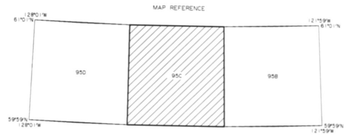


AIRBORNE SURVEYS

AIRBORNE MAGNETIC SURVEY

FOR

GEOLOGICAL SURVEY OF CANADA

9221-G6-1P

| | |
|---|---|
| YUKON TERRITORY | Aeromagnetic Total Field |

| | | |
|---|---|---|
| SHEET 2 OF 3 | | 123002.mrg |
| SCALE 1:250000 | DATE: April 2001 | Fugro Project No.182 |

Processed at Fugro Airborne Surveys, Ottawa, CANADA

TRIATHLON PROJ. NO. 9221-G6-1P

LINE NO. AEROMAGNETIC TOTAL FIELD

PART NO. 2 OF 1

R.R. 8X