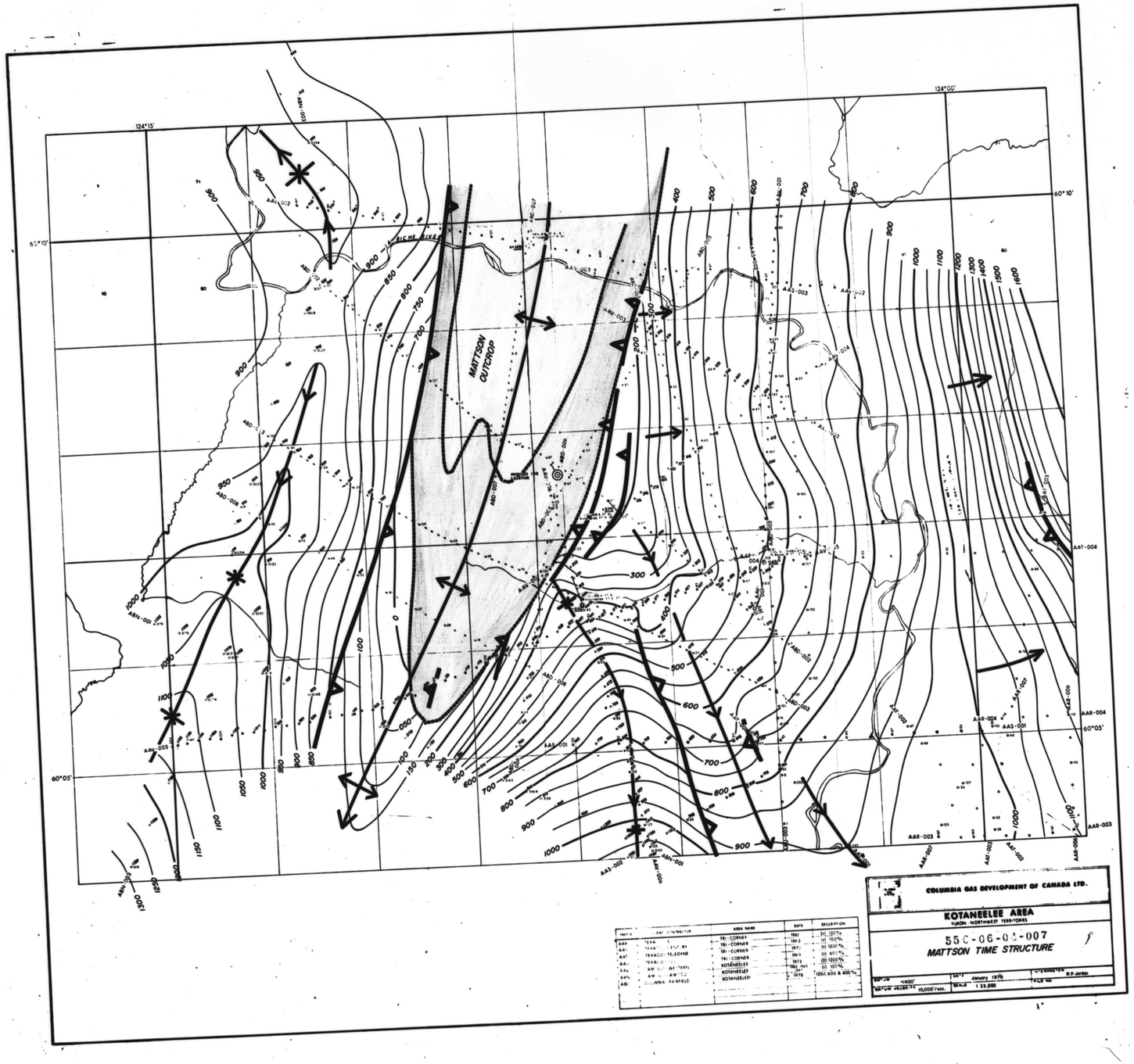

55C-06-02-007-16

556-06-04-007-15

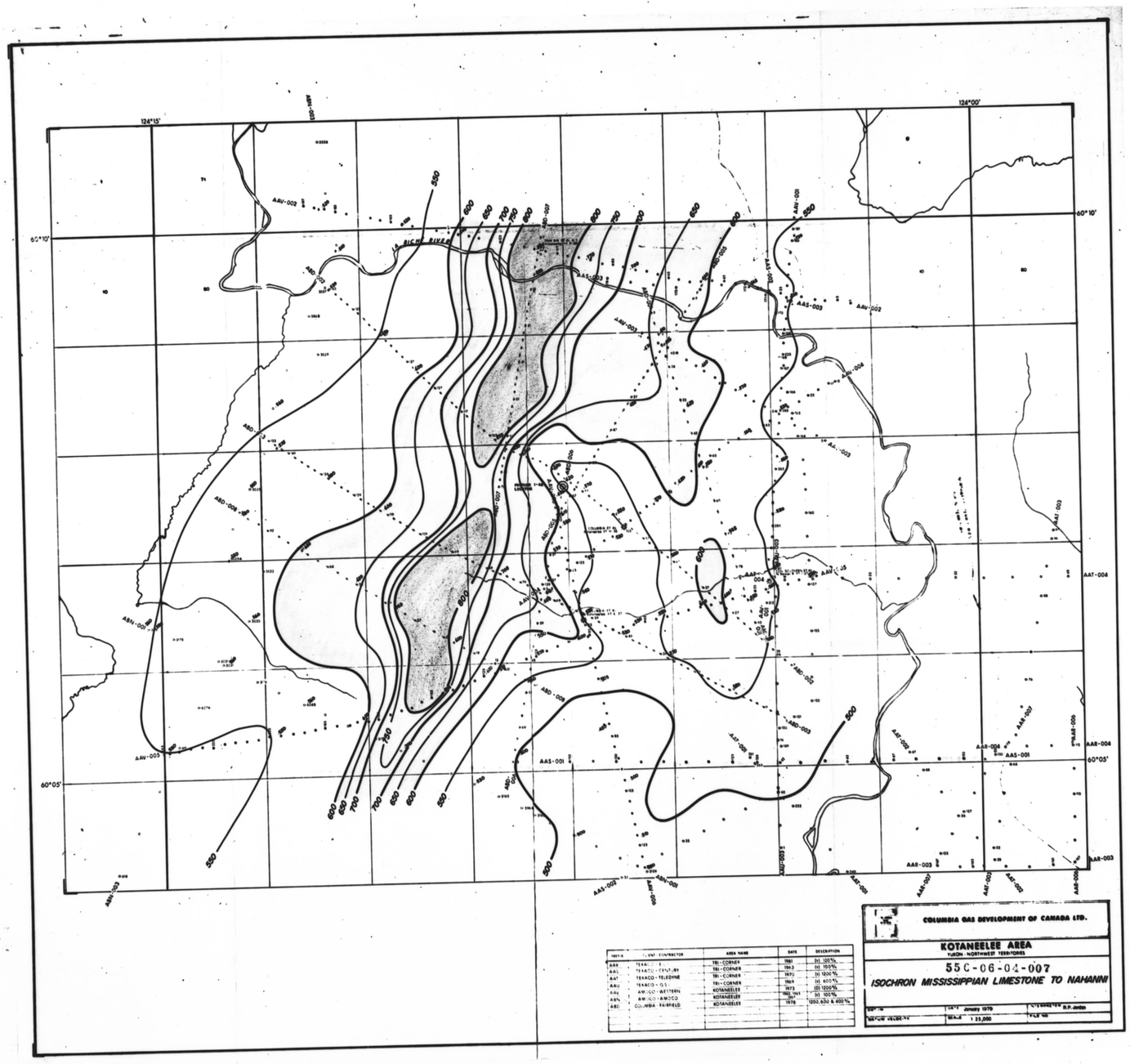

556-06-04-007-14

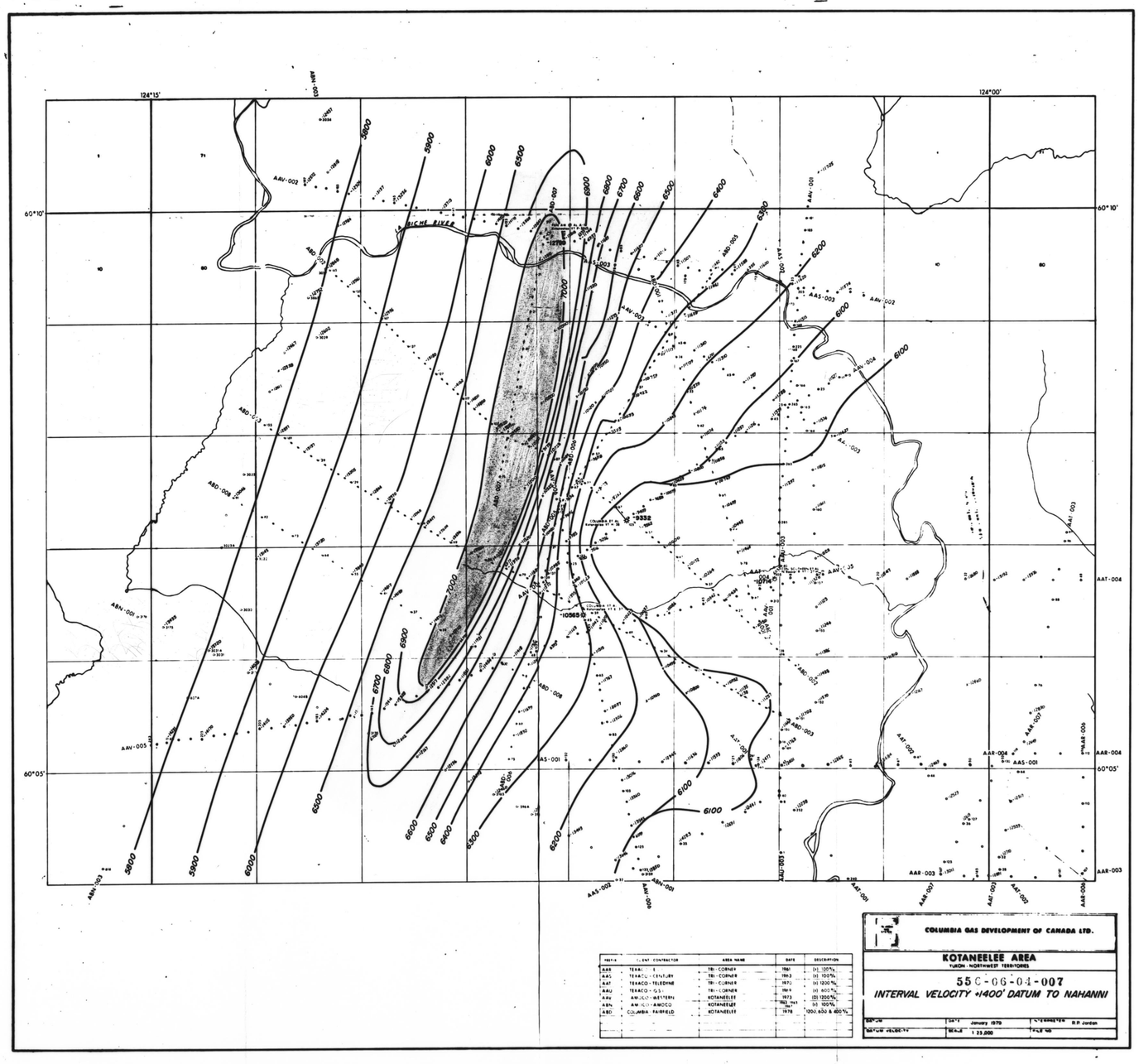

PREFIX	CLIENT - CONTRACTOR	AREA NAME	DATE	DESCRIPTION
AAR	TEXACO - E	TRI - CORNER	1961	(V) 100%
AAS	TEXACO - CENTURY	TRI - CORNER	1963	(V) 100%
AAT	TEXACO - TELEDYNE	TRI - CORNER	1972	(V) 1200%
AAU	TEXACO - G.S.I.	TRI - CORNER	1969	(V) 600%
AAV	AMOCO - WESTERN	KOTANEELEE	1973	(D) 1200%
ABN	AMOCO - AMOCO	KOTANEELEE	1974 - 1975	(V) 100%
ABD	COLUMBIA - FAIRFIELD	KOTANEELEE	1978	(D)0, 600 & 400%

COLUMBIA GAS DEVELOPMENT OF CANADA LTD.

KOTANEELEE AREA

YUKON - NORTHWEST TERRITORIES

55C-06-04-007

INTERVAL VELOCITY +1400' DATUM TO NAHANNI

DRAWN	DATE January 1979	CHECKED R.P. Jordan	
INTVL VELOCITY	SCALE 1:25,000	FILE NO	

556-06-04-007-17

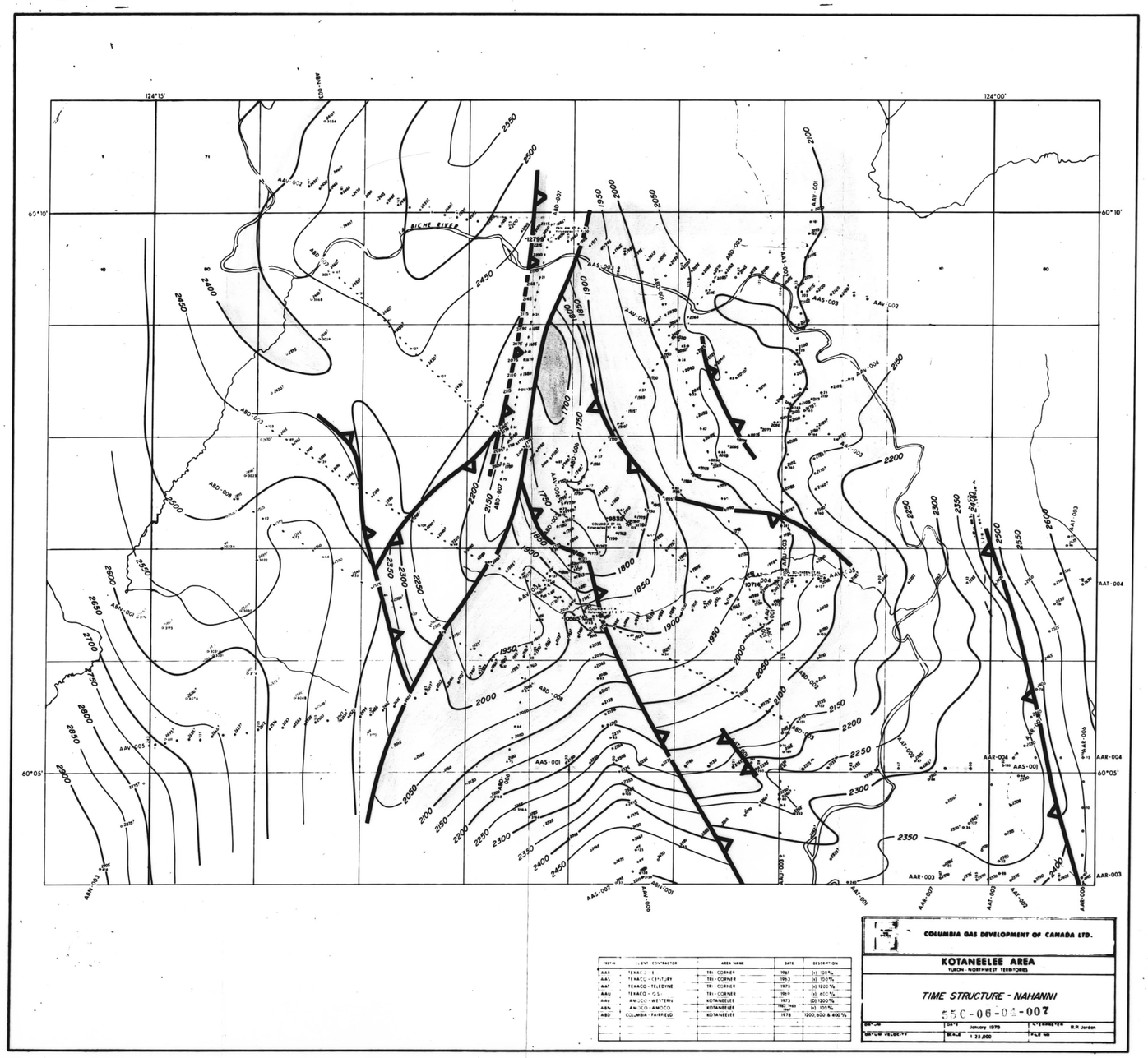

556-06-04-007-18

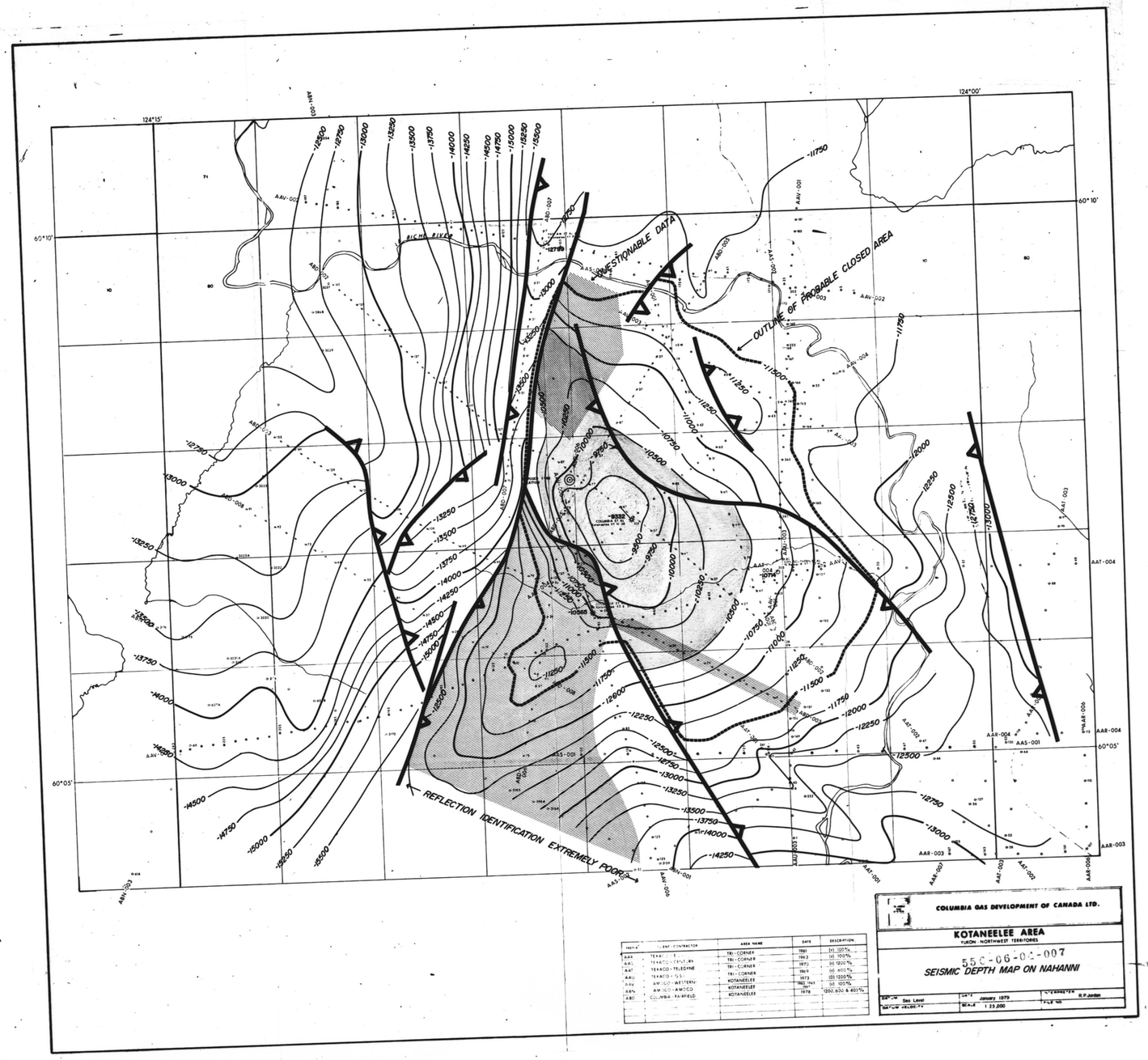

PROJECT	CLIENT - CONTRACTOR	AREA NAME	DATE	DESCRIPTION
AAA	TEXACO - [illegible]	TRI-CORNER	1961	(H) 1005%
AAC	TEXACO - CENTURY	TRI-CORNER	1963	(H) 1005%
AAT	TEXACO - TELESTINE	TRI-CORNER	1970	(H) 1200%
AAU	TEXACO - SST	TRI-CORNER	1969	(H) 600%
AAV	AMOCO - WESTERN	KOTANEELEE	1973	(D) 1200%
ABN	AMOCO - AMOCO	KOTANEELEE	1962, 1963 1967	(H) 300%
ABO	COLUMBIA - FAIRFIELD	KOTANEELEE	1978	(200, 600 & 400)%

COLUMBIA GAS DEVELOPMENT OF CANADA LTD.

KOTANEELEE AREA

YUKON - NORTHWEST TERRITORIES

55C-06-04-007

SEISMIC DEPTH MAP ON NAHANNI

DATUM	Sea Level	DATE January 1979	DRAWN BY R.P.Jordan
DATUM HEIGHT		SCALE 1:25,000	FILE NO