96 L 1:250,000 **CANADA** EDITION 2 96 L

Refer to this map as: 96 L EDITION 2 ASE SERIES A 502

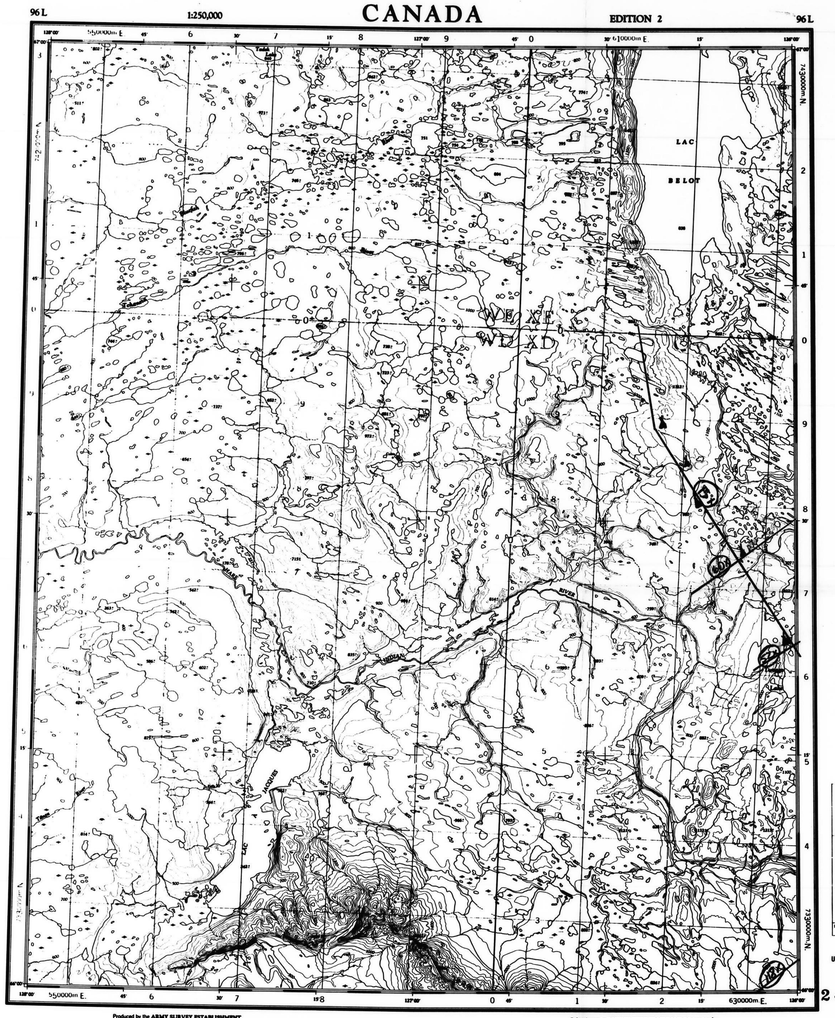



TEN THOUSAND METRE
UNIVERSAL TRANSVERSE MERCATOR GRID
ZONE 9

246-06-06-113

THE DECLINATION OF THE COMPASS NEEDLE 1961
DECLINAISON MAGNÉTIQUE EN 1961

The dip region of the compass needle is decreasing 6.5 minutes annually.
La déclinaison magnétique décroît de 6.5 minutes annuellement.

Roads: Routes:
Stone surface, all weather ..... Hard top, 2 lane ..... Dur, deux voies
Hard surface, fair weather ..... Hard top, 1 lane ..... Dur, une voie
Gravel, earth, sand ..... Gravel, earth, sand ..... Gravel, terre, sable
Land elevation, precise, approximate ..... Point cotté, précis, approximatif ..... 1123 - 2087
Boundary monument ..... Borne-frontière ..... ▲
Ferry ..... Bateau de biac ..... ⊕
Depression contours ..... Courbes de cuvette ..... ⊕
Cliff or low relief ..... Falaise ou relief peu accentué ..... 200 metres
Esker ..... Esker ..... 200 metres

Produced by the ARMY SURVEY ESTABLISHMENT
R.C.E. 1957-61 Aerial photography 1955.

Copies may be obtained from the Map Distribution Office, Department of Mines and Technical Surveys, Ottawa, at 25 cents each.

Miles 0 1 2 3 4 5 6 7 8 9 10 Miles
Kilometres 0 1 2 3 4 5 6 7 8 9 10 Kilometres

Transverse Mercator Projection
North American Datum 1927 (1954)
Contour Interval 100 feet
Elevations in feet above Mean Sea Level

Projection Transverse de Mercator
Réseau géodésique nord-américain unifié 1927 (1954)
Équidistance des courbes: 100 pieds
Élévations en pieds au-dessus du niveau moyen de la mer

Préparée par le SERVICE TOPOGRAPHIQUE DE L'ARMÉE.
(S.R.C.) 1957-61. Photographie aérienne 1955.

Cet carte peut s'obtenir au Bureau de distribution des cartes, ministère des Mines et des Relevés techniques, Ottawa, au prix de l'exemplaire 25 cents.

LAC BELOT

DISTRICT OF MACKENZIE

NORTHWEST TERRITORIES

Scale 1:250,000 Échelle

FINAL PLAN
PETRO CANADA EXPLORATION INC.
P.O. Box 2844, Calgary, Alberta
Contractor: Seiscom Delta United Co. of Can.
3503 - 78th Avenue S.E.
Calgary, Alberta

Prospect: TWEED LAKE AREA

Start Date: Jan. 9, 1982
Complete: April 7,1982

New Cut Line: ——— Detours:
Existing: ——— Campsite:
Access: Airstrips:

June 28, 1982

Refer to this map as: LAC BELOT
96 L
EDITION 2

96 F 1:250,000 **CANADA** EDITION 1 96 F

Refer to this map as: 96 F EDITION 1 ASE SERIES A 502

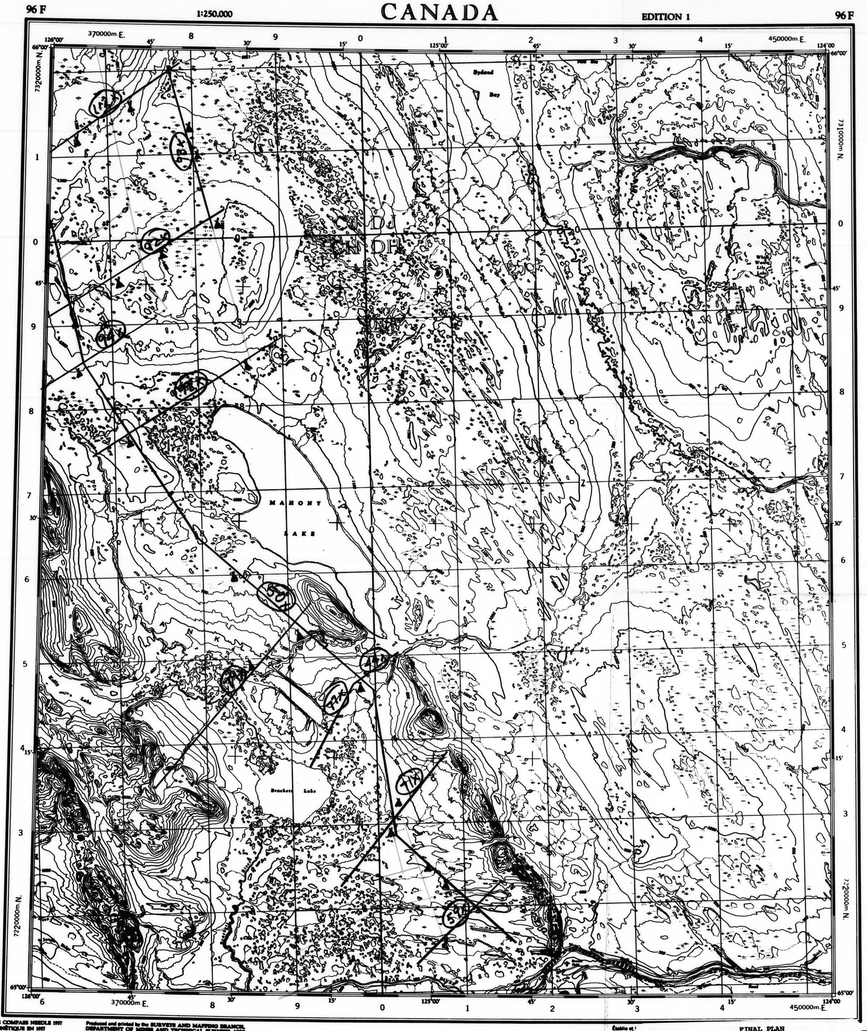

TEN THOUSAND METRE
UNIVERSAL TRANSVERSE MERCATOR GRID
ZONE 10

THE DECLINATION OF THE COMPASS NEEDLE 1957
DECLINAISON MAGNÉTIQUE EN 1957

The dip region of the compass needle is decreasing 6 minutes annually.
La déclinaison magnétique décroît de 6 minutes annuellement.

Roads, all weather ..... Chemin, toute saison ..... Hard top, 2 lane ..... Dur, deux voies
Wagon or similar road ..... Chemin de terre ou d'hiver ..... Hard top, 1 lane ..... Dur, une voie
Trail or portage ..... Sentier ou portage ..... ⊕
Town ..... Ville ..... □
Village or settlement ..... Village ou hameau ..... ○
Post office ..... Bureau de poste ..... ✉
Horizontal control point ..... Point géodésique ..... ◆
Boundary monument ..... Borne-frontière ..... ▲

Produced and printed by the SURVEYS AND MAPPING BRANCH, DEPARTMENT OF MINES AND TECHNICAL SURVEYS, 1960 from air photographs taken in 1950 and 1951.

Copies may be obtained from the Map Distribution Office, Department of Mines and Technical Surveys, Ottawa.

Miles 0 1 2 3 4 5 6 7 8 9 10 Miles
Kilometres 0 1 2 3 4 5 6 7 8 9 10 Kilometres

Transverse Mercator Projection
North American Datum 1927
Contour Interval 100 feet
Elevations in feet above Mean Sea Level

Projection Transverse de Mercator
Réseau géodésique nord-américain unifié 1927
Équidistance des courbes: 100 pieds
Élévations en pieds au-dessus du niveau moyen de la mer

Équidistance de l'isohypse hypsométrique

MAHONY LAKE

NORTHWEST TERRITORIES

DISTRICT OF MACKENZIE

Scale 1:250,000 Échelle

FINAL PLAN
PETRO CANADA EXPLORATION INC.
P.O. Box 2844, Calgary, Alberta
Contractor: Seiscom Delta United Co. of Can.
3503 - 78th Avenue S.E.
Calgary, Alberta

Prospect: TWEED LAKE AREA

Start Date: Jan. 9, 1982
Complete: April 7,1982

New Cut Line: ——— Detours:
Existing: ——— Campsite:
Access: Airstrips:

June 28, 1982

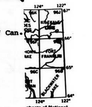

Index of National Topographic System
Index du Système de référence National

MAHONY LAKE
96 F
EDITION 1

terra
2060 Walkley Rd.
Ottawa, Ont.
Canada K1G 3P5
Tel. (613) 731-9571
Telex: 053-3502 Cable: TERRA
PROJ. NO. 2 4 6 - 0 6 - 0 6 - 1 1 3
LINE NO.
MAP
PART NO. 1 OF 1
R.R. 8A