terra surveys ltd
2060 Walkley Rd. Ottawa, Ont.
Canada K1G 3P5
Tel. (613) 731-9571
Telex: 053-3502 Cable: TERRA

PROJ. NO. 246-6-5-108 LINE NO. MAP PART NO. 1 OF 1 R.R. 8X

246-06-05-108

CANADA

96 N 1:250,000 EDITION 2 96 N

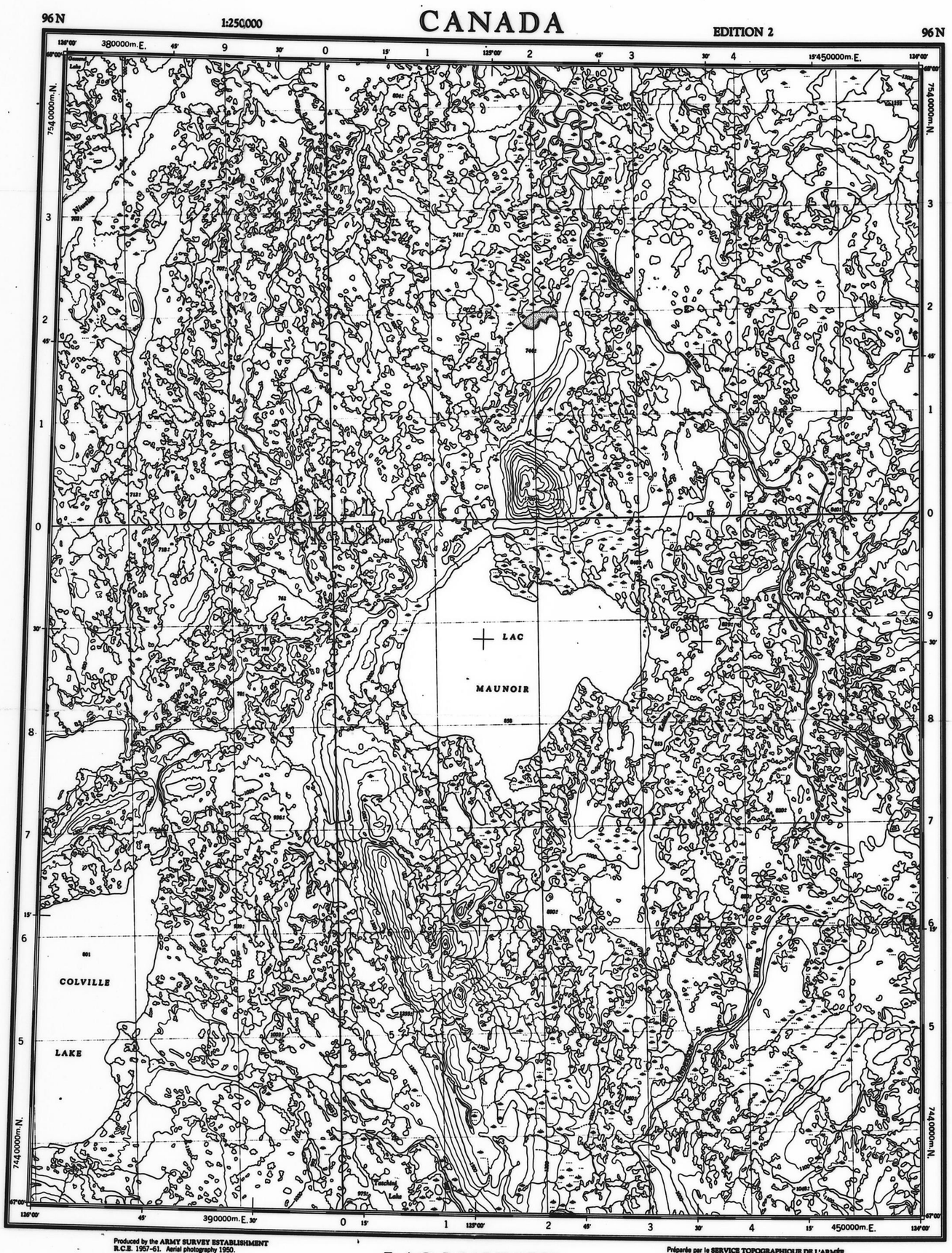

Refer to this map as: 96N EDITION 2 ASE SERIES A 502

GRID ZONE DESIGNATION	100,000 M. SQUARE IDENTIFICATION
10W	CL DL CK DK 750 40

TO GIVE A REFERENCE TO NEAREST 1000 METRES

EXAMPLE: STREAM JUNCTION

SQUARE: Read letters of 100,000 m. square DK

EASTING: Read number on grid line immediately to left of point 2. Estimate tenths of a square from this line eastward to point. 5 — 25

NORTHING: Read number on grid line immediately below point 9. Estimate tenths of a square from this line northward to point. 6 — 96

MILITARY GRID REFERENCE (to nearest 1,000 metres) DK 2596

If reporting beyond 12° in any direction, prefix Grid Zone Designation as: 10WDK2596

TEN THOUSAND METRE
UNIVERSAL TRANSVERSE MERCATOR GRID
ZONE 10

THE DECLINATION OF THE COMPASS NEEDLE 1961
DÉCLINAISON MAGNÉTIQUE EN 1961

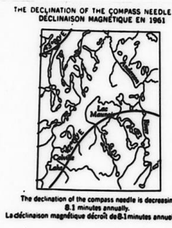

The declination of the compass needle is decreasing 8.1 minutes annually.
La déclinaison magnétique décroît de 8.1 minutes annuellement.

Produced by the ARMY SURVEY ESTABLISHMENT R.C.E. 1957-61. Aerial photography 1950.

Copies may be obtained from the Map Distribution Office, Department of Mines and Technical Surveys, Ottawa.

Préparée par le SERVICE TOPOGRAPHIQUE DE L'ARMÉE, (G.R.C.) 1957-61. Photographie aérienne 1950.

Ces cartes sont en vente au Bureau de distribution des cartes, ministère des Mines et des Relevés techniques, Ottawa.

LAC MAUNOIR

DISTRICT OF MACKENZIE

NORTHWEST TERRITORIES

Scale 1:250,000 Échelle

Miles 5 0 5 10 15 20 Milles

Kilometres 5 0 5 10 15 20 25 30 Kilomètres

Roads: Routes:
Improved surface, all weather ... de gravier, toute saison ... 2 lanes 2 voies / 1 lane 1 voie
Cart track, trail ... chemin de terre, sentier
Spot elevation; precise, approximate ... Point coté; précis, approximatif ... 920 • 920±
Boundary monument ... Borne-frontière
Pingo ... Buttes de terre
Depression contours ... Courbes de cuvette
Cliff or low relief ... Falaise ou relief peu accentué
Esker ... Esker

Transverse Mercator Projection
North American Datum 1927 (1954)
Contour Interval 100 feet
Elevations in feet above Mean Sea Level

Projection Transverse de Mercator
Réseau géodésique nord-américain unifié 1927 (1954)
Équidistance des courbes: 100 pieds
Élévations en pieds au-dessus du niveau moyen de la mer

Building ... Bâtiment
Post office ... Bureau de poste
Church ... Église
School ... École
Astronomical monument ... Repère astronomique
R.C.M.P. Detachment ... Poste de la G.R.C.
Horizontal control point ... Point géodésique
Landing ground ... Piste d'atterrissage
Intermittent stream, Cours d'eau intermittent
Intermittent lake ... Lac intermittent
Rapids; falls ... Rapides; chute
Marsh or swamp ... Marais ou marécage
String bogs ... Marais en chapelet
Icefield or Glacier, Champ de glace ou glacier
Tundra Polygons ... Sols polygonaux
Tundra Ponds ... Étangs de toundra

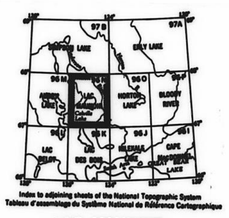

Index to adjoining sheets of the National Topographic System
Tableau d'assemblage du Système National de Référence Cartographique

LAC MAUNOIR
96 N
EDITION 2