








Stratigraphic Sections and Locations to accompany preliminary
39-1-1-4 report on the Nahannia Area Geological Survey



39-1-1-4 Geological Report on Nahanni Area



39-154



Stratigraphic Sections and Locations to accompany preliminary
39-1-1-4 report on the Nahannia Area Geological Survey

Stratigraphic section 1, showing a vertical column of geological units with associated descriptions and measurements.

Stratigraphic section 2, showing a vertical column of geological units with associated descriptions and measurements.

Stratigraphic section 3, showing a vertical column of geological units with associated descriptions and measurements.

Stratigraphic section 4, showing a vertical column of geological units with associated descriptions and measurements.

Stratigraphic section 5, showing a vertical column of geological units with associated descriptions and measurements.

Stratigraphic section 6, showing a vertical column of geological units with associated descriptions and measurements.

Stratigraphic section 7, showing a vertical column of geological units with associated descriptions and measurements.

Stratigraphic section 8, showing a vertical column of geological units with associated descriptions and measurements.

Stratigraphic section 9, showing a vertical column of geological units with associated descriptions and measurements.

Stratigraphic section 10, showing a vertical column of geological units with associated descriptions and measurements.

Stratigraphic section 11, showing a vertical column of geological units with associated descriptions and measurements.

Stratigraphic section 12, showing a vertical column of geological units with associated descriptions and measurements.

Stratigraphic section 13, showing a vertical column of geological units with associated descriptions and measurements.

Stratigraphic section 14, showing a vertical column of geological units with associated descriptions and measurements.

Stratigraphic section 15, showing a vertical column of geological units with associated descriptions and measurements.

Stratigraphic section 16, showing a vertical column of geological units with associated descriptions and measurements.

Stratigraphic section 17, showing a vertical column of geological units with associated descriptions and measurements.

Stratigraphic section 18, showing a vertical column of geological units with associated descriptions and measurements.

Stratigraphic section 19, showing a vertical column of geological units with associated descriptions and measurements.

Stratigraphic section 20, showing a vertical column of geological units with associated descriptions and measurements.

Stratigraphic section 21, showing a vertical column of geological units with associated descriptions and measurements.

Stratigraphic section 22, showing a vertical column of geological units with associated descriptions and measurements.

Stratigraphic section 23, showing a vertical column of geological units with associated descriptions and measurements.

Stratigraphic section 24, showing a vertical column of geological units with associated descriptions and measurements.

Stratigraphic Sections & locations to accompany preliminary report
39-1-14 on the Nahannia Area Geological Survey

Stratigraphic section 1, showing a vertical column of geological units with associated descriptions and measurements.

Stratigraphic section 2, showing a vertical column of geological units with associated descriptions and measurements.

Stratigraphic section 3, showing a vertical column of geological units with associated descriptions and measurements.

Stratigraphic section 4, showing a vertical column of geological units with associated descriptions and measurements.

Stratigraphic section 5, showing a vertical column of geological units with associated descriptions and measurements.

Stratigraphic section 6, showing a vertical column of geological units with associated descriptions and measurements.

Stratigraphic section 7, showing a vertical column of geological units with associated descriptions and measurements.

Stratigraphic section 8, showing a vertical column of geological units with associated descriptions and measurements.

Stratigraphic section 9, showing a vertical column of geological units with associated descriptions and measurements.

Stratigraphic section 10, showing a vertical column of geological units with associated descriptions and measurements.

Stratigraphic section 11, showing a vertical column of geological units with associated descriptions and measurements.

Stratigraphic section 12, showing a vertical column of geological units with associated descriptions and measurements.

Stratigraphic section 13, showing a vertical column of geological units with associated descriptions and measurements.

Stratigraphic section 14, showing a vertical column of geological units with associated descriptions and measurements.

Stratigraphic section 15, showing a vertical column of geological units with associated descriptions and measurements.

Stratigraphic section 16, showing a vertical column of geological units with associated descriptions and measurements.

Stratigraphic section 17, showing a vertical column of geological units with associated descriptions and measurements.

Stratigraphic section 18, showing a vertical column of geological units with associated descriptions and measurements.

Stratigraphic section 19, showing a vertical column of geological units with associated descriptions and measurements.

Stratigraphic section 20, showing a vertical column of geological units with associated descriptions and measurements.

Stratigraphic section 21, showing a vertical column of geological units with associated descriptions and measurements.

34-1-1-4

Stratigraphic Sections & locations to accompany preliminary report

