

0415

**R.E.B./N.E.B.**

**YEAR** 66 **No. of NEGS.** 1

**PROJECT No.** 19-6-5-22 **R.R.** 10X


**AREA** NORMAN WELLS

**COMPANY** WESTERN DECALTA PETROLEUM LTD.

**LINE No.** SP'S No.

**OTHERS** MAP 7

SHOTPOINTS AND LINE NUMBERS



**terra surveys ltd.**

2060 Walkley Road  
OTTAWA 613-731-9571 CANADA

**A Full Range of Reproduction Services**  
**Aerial Photography, Geophysical Surveys, Control Surveys**  
**Digital, Conventional and Photo Mapping**

2/8

**R.E.B./N.E.B.**

**YEAR** 66 **No. of NEGS.** 1

**PROJECT No.** 19-6-5-22 **R.R.** 10x

**AREA** NORMAN WELLS

**COMPANY** WESTERN DECALTA PETROLEUM LTD.

**LINE No.** **SP'S No.**

**OTHERS** MAP 5

REFLECTION TIME



**terra surveys ltd.**

2060 Walkley Road  
OTTAWA 613-731-9571 CANADA

A Full Range of Reproduction Services  
Aerial Photography, Geophysical Surveys, Control Surveys  
Digital, Conventional and Photo Mapping

3/8

**R.E.B./N.E.B.**

**YEAR** 66 **No. of NEGS.** 1

**PROJECT No.** 19-6-5-22 **R.R.** 10X

**AREA** NORMAL WELLS


**COMPANY** WESTERN DECALTA PETROLEUM LTD.

**LINE No.** SP'S No.

**OTHERS** MAP4

ISOCHRON

NEB/ONE



**terra surveys ltd.**

2060 Walkley Road

OTTAWA 613-731-9571 CANADA

**A Full Range of Reproduction Services**

**Aerial Photography, Geophysical Surveys, Control Surveys**

**Digital, Conventional and Photo Mapping**

4/8

0415

**R.E.B./N.E.B.**

**YEAR** 66 **No. of NEGS.** 1

**PROJECT No.** 19-6-5-22 **R.R.** 10X


**AREA** NORMAN WELLS

**COMPANY** WESTERN DECALTA PETROLEUM LTD.

**LINE No.** **SPS No.**

**OTHERS** MAP 4

ISOCHRON AND QUALITATIVE EVALUATION



**terra surveys ltd.**

2060 Walkley Road

OTTAWA 613-731-9571 CANADA

**A Full Range of Reproduction Services**

**Aerial Photography, Geophysical Surveys, Control Surveys**

**Digital, Conventional and Photo Mapping**

5/8

**R.E.B./N.E.B.**

**YEAR** 66 **No. of NEGS.** 1

**PROJECT No.** 19-6-5-22 **R.R.** 10X

**AREA** NORMAN WELLS


**COMPANY** WESTERN DECATALTA PETROLEUM LTD.

**LINE No.** **SP'S No.**

**OTHERS** MAP 6

FACTUAL DATA

NEB/ONE



**terra surveys ltd.**

2060 Walkley Road  
OTTAWA 613-731-9571 CANADA

A Full Range of Reproduction Services  
Aerial Photography, Geophysical Surveys, Control Surveys  
Digital, Conventional and Photo Mapping

6/8

0415

**R.E.B./N.E.B.**

**YEAR** 66 **No. of NEGS.** 1

**PROJECT No.** 19-6-5-22 **R.R.** 10X

**AREA** NORMAN WELLS


**COMPANY** WESTERN DECALTA PETROLEUM LTD.

**LINE No.** **SP'S No.**

**OTHERS** MAP 3

REFLECTION TIME

NEB/ONE



**terra surveys ltd.**

2060 Walkley Road  
OTTAWA 613-731-9571 CANADA

A Full Range of Reproduction Services  
Aerial Photography, Geophysical Surveys, Control Surveys  
Digital, Conventional and Photo Mapping

7/8

**R.E.B./C.O.G.L.A.**

YEAR 1966 No. of NEGS. 10

PROJECT No. 19-6-5-22 R.R. ....

AREA Norman Wells .....

COMPANY .....

LINE No. Lines 1, 2, 3 SP'S No. ....

OTHERS .....

BRANCH  
COPY



**terra surveys ltd.**

2060 Walkley Road

OTTAWA 613-731-9571 CANADA

A Full Range of Reproduction Services

Aerial Photography, Geophysical Surveys, Control Surveys

Digital, Conventional and Photo Mapping

8/8